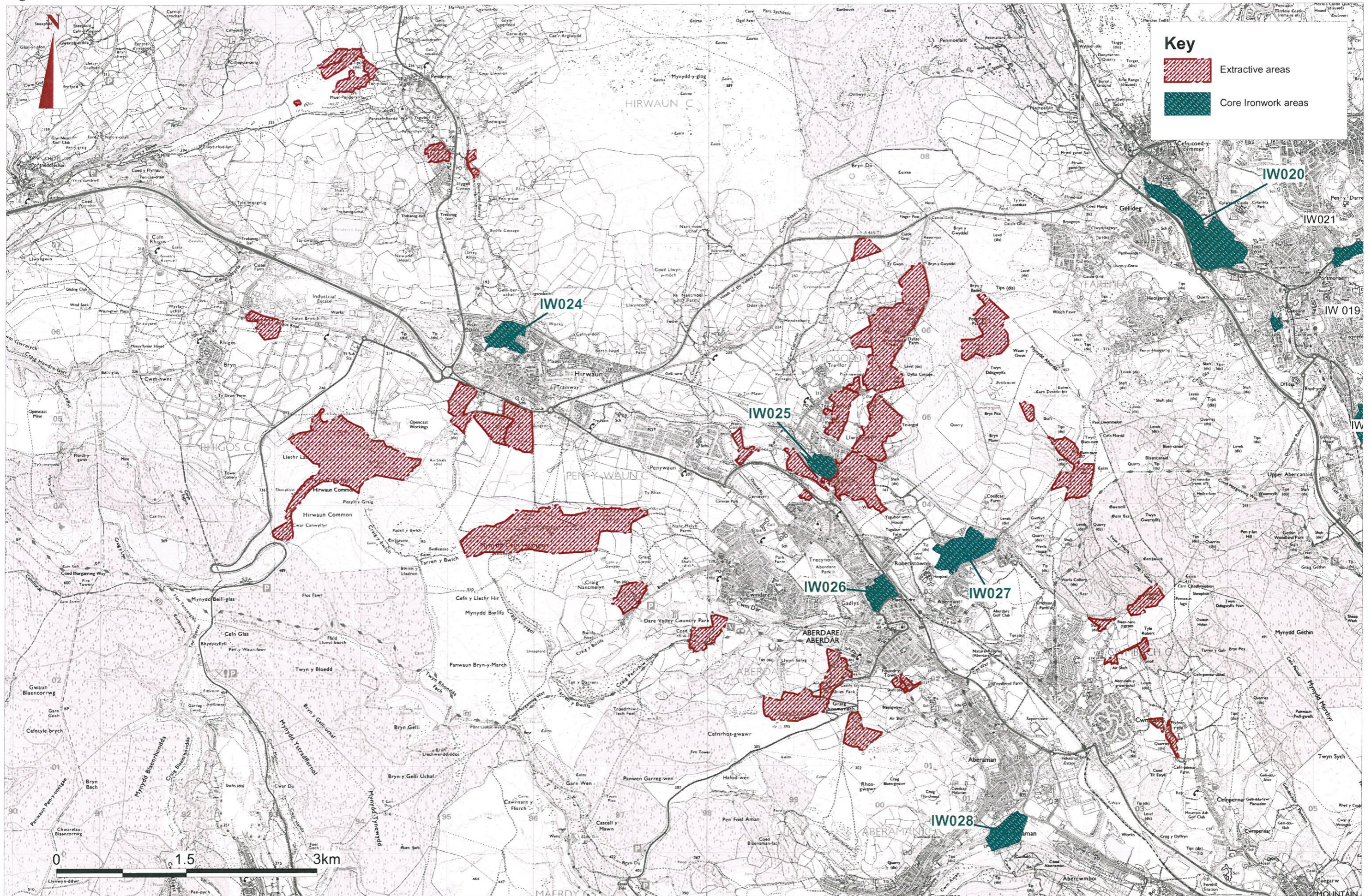


**Figures**

Figure 1a. Location of areas visited in relation to core ironwork areas



This map is based upon Ordnance Survey material with the permission of Ordnance Survey on behalf of the Controller of Her Majesty's Stationery Office © Crown copyright. Unauthorised reproduction infringes Crown copyright and may lead to prosecution or civil proceedings. Welsh Assembly Government 100017916 2009.

Mae'r map hwn yn seiliedig ar ddeunydd yr Arolwg Ordnans gyda chaniatâd Arolwg Ordnans ar ran Rheolwr Llyfrfa Ei Mawrhydi © Hawlfraint y Goron. Mae atgynhyrchu heb ganiatâd yn torri hawlfraint y Goron a gall hyn arwain at erlyniad neu achos sifil. Llywodraeth Cynulliad Cymru 100017916 2009.

Figure 1b. Location of areas visited (1st edition OS map background 1868-1890)

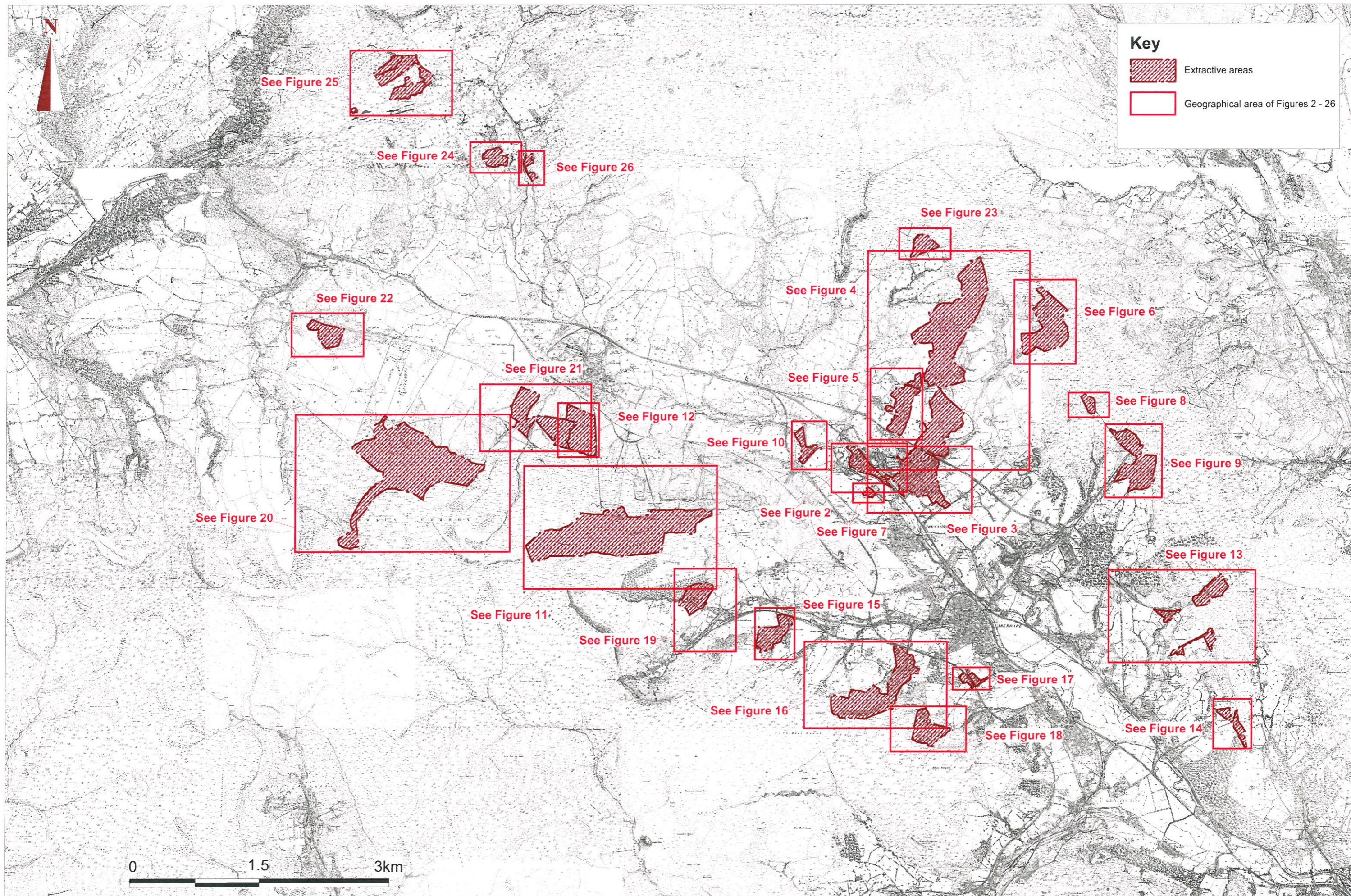
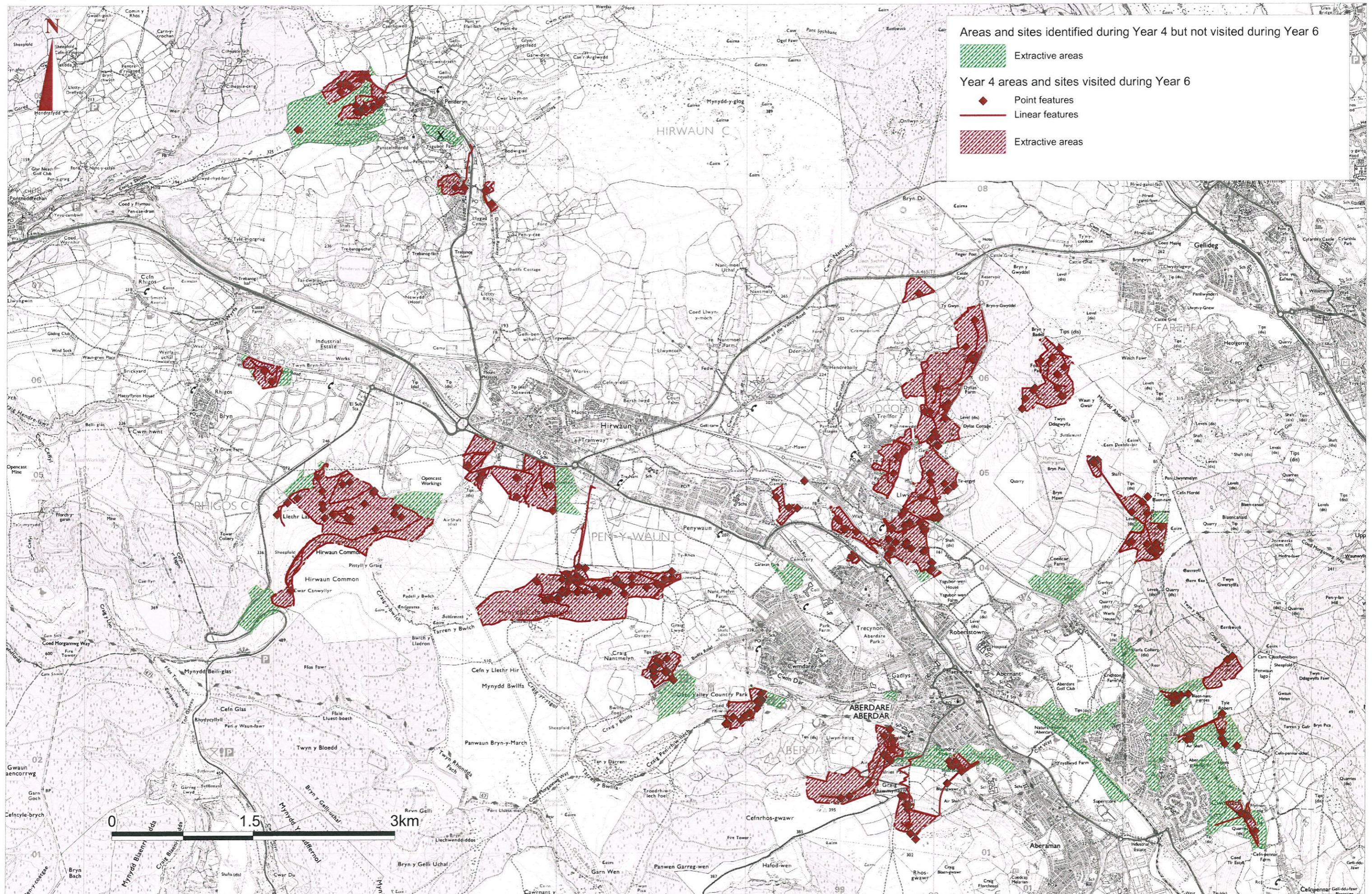


Figure 1c. Extractive features and areas identified during Year 4, distinguishing between those visited and not visited



This map is based upon Ordnance Survey material with the permission of Ordnance Survey on behalf of the Controller of Her Majesty's Stationery Office © Crown copyright. Unauthorised reproduction infringes Crown copyright and may lead to prosecution or civil proceedings. Welsh Assembly Government 100017916 2009. Mae'r map hwn yn seiliedig ar ddeunydd yr Arolwg Ordnans gyda chaniatâd Arolwg Ordnans ar ran Rheolwr Llyfrfa Ei Mawrhydi © Hawlfraint y Goron. Mae atgynhyrchu heb ganiatâd yn torri hawlfraint y Goron a gall hyn arwain at erlyniad neu achos sifil. Llywodraeth Cynulliad Cymru 100017916 2009.

Figure 2. Bryn Defaid and Llwydcoed: Aberdare Ironworks Cinder Tip  
Area EA001A

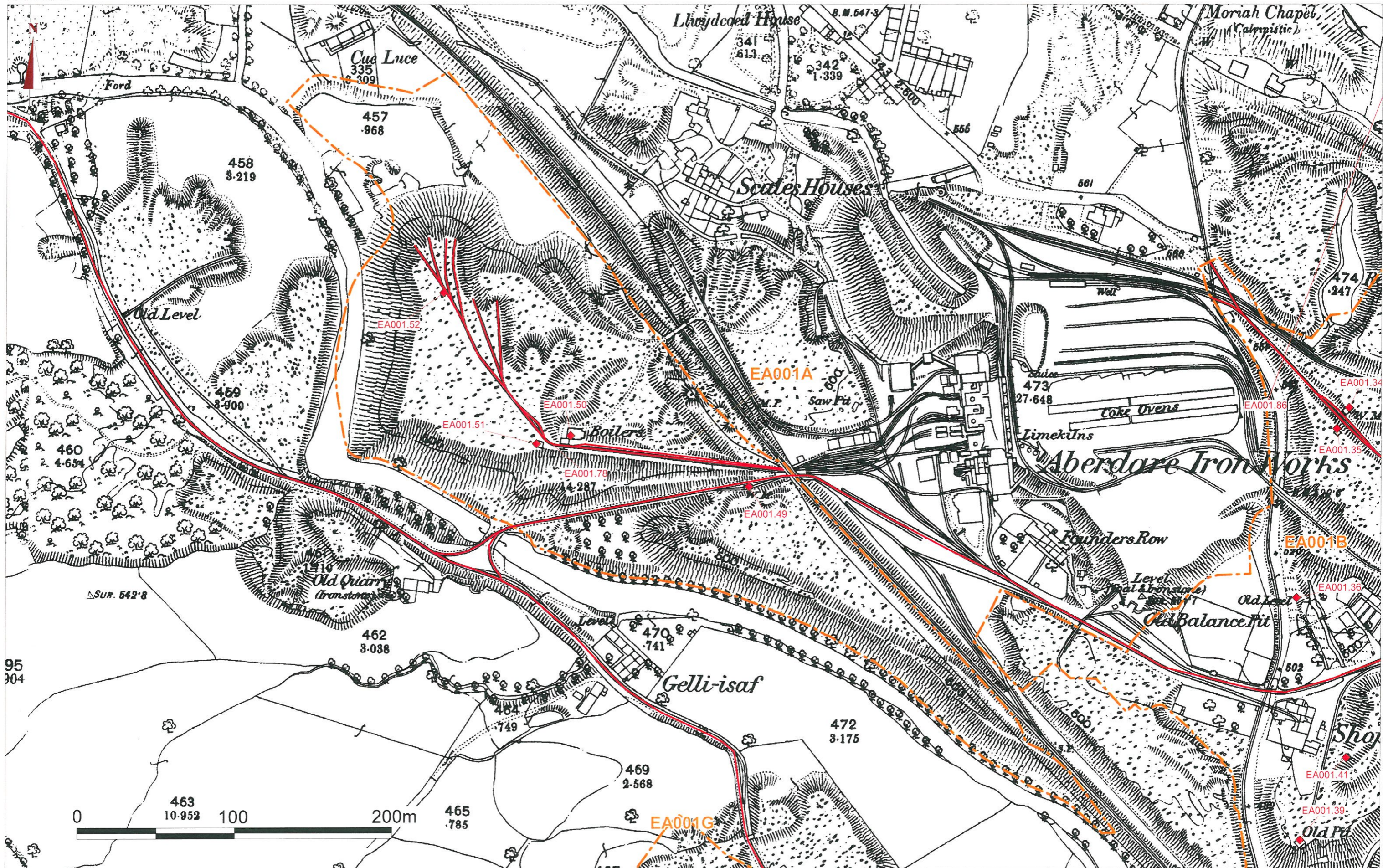
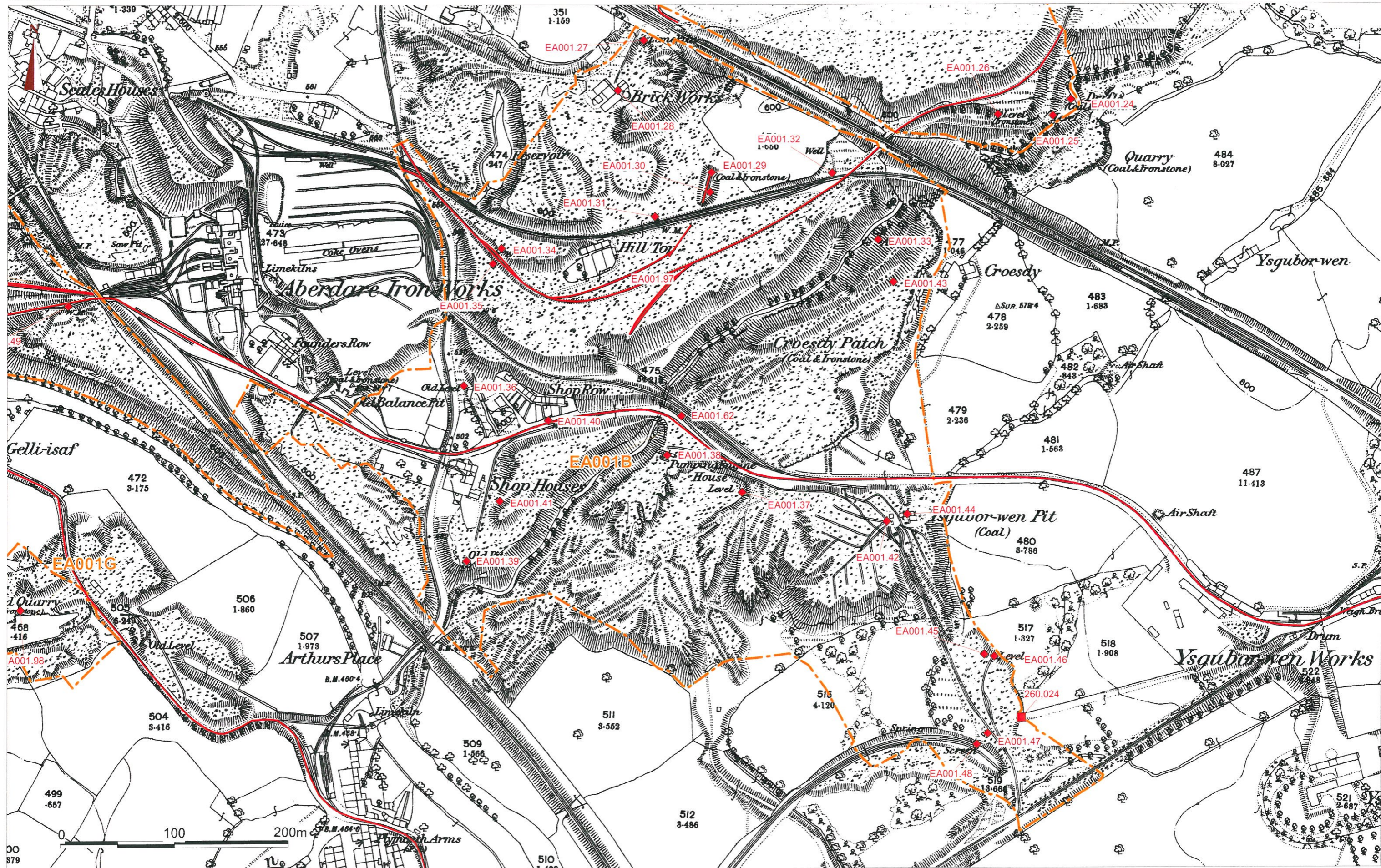


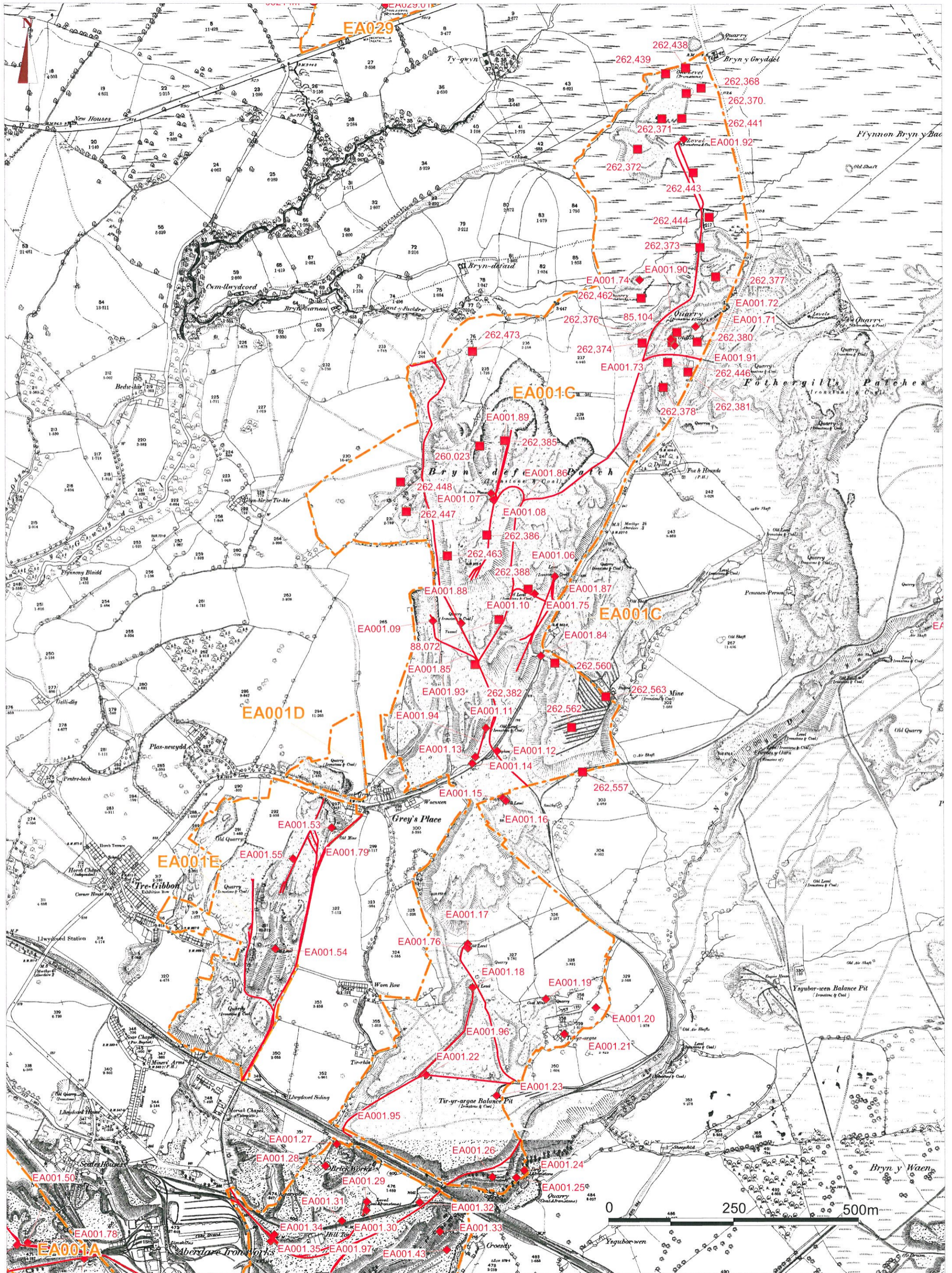
Figure 3. Bryn Defaid and Llwydcoed: Croesdy Patch and Ysgubor-wen  
Area EA001B



© Crown copyright and Landmark Information Group. All rights reserved.  
Glamorgan-Gwent Archaeological Trust Ltd. On behalf of the Welsh Assembly Government 2009.

©Hawlfraint y Goron a Landmark Information Group. Cedwir pob hawl.  
Glamorgan-Gwent Archaeological Trust Ltd. Ar ran Llywodraeth Cynulliad Cymru 2009.

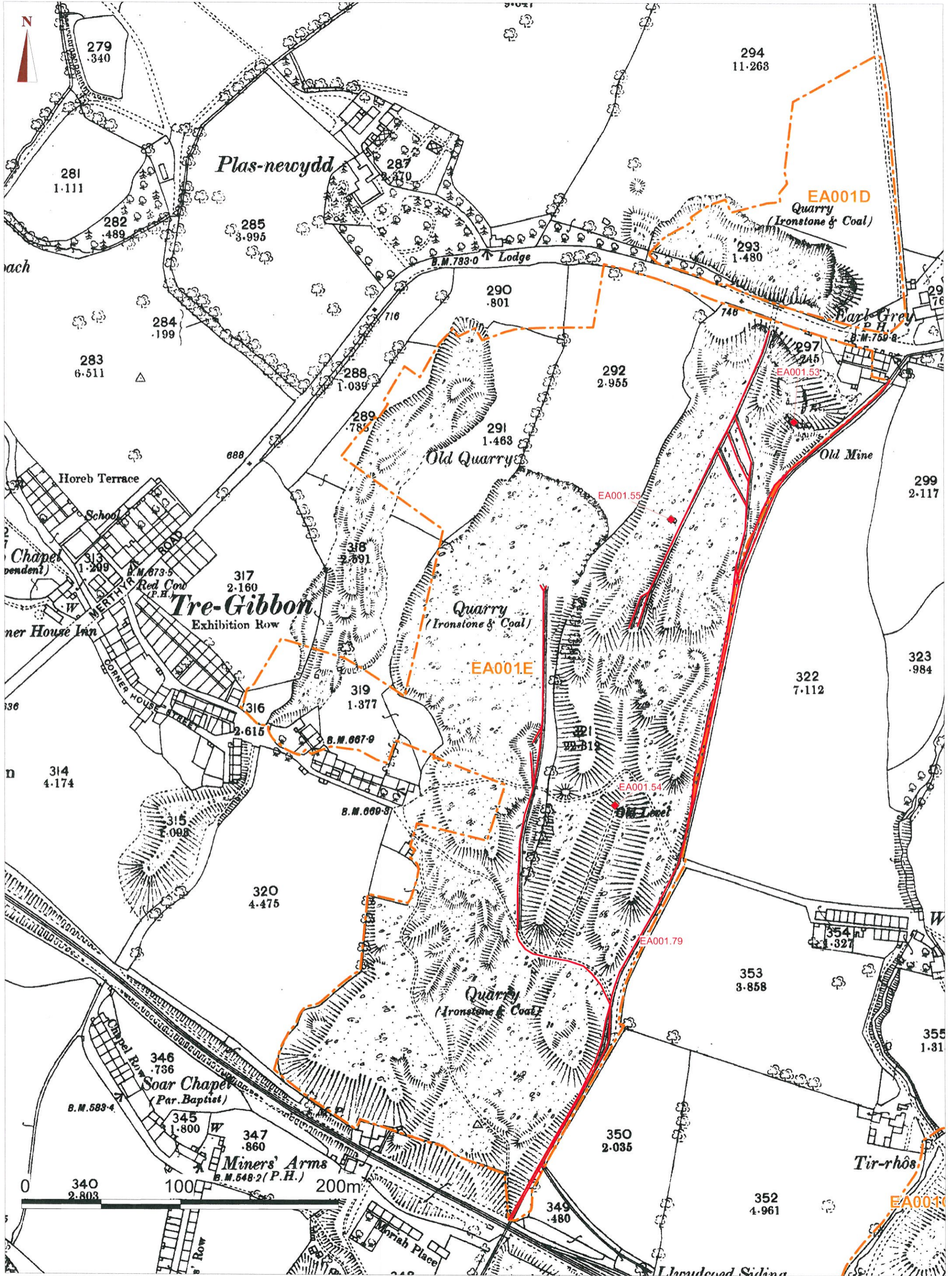
Figure 4. Bryn Defaid and Llwydcoed: Fothergill's Patches (west), Bryn-defaid Patch and Tir-yr-argae Area EA001C



© Crown copyright and Landmark Information Group. All rights reserved.  
Glamorgan-Gwent Archaeological Trust Ltd. On behalf of the Welsh Assembly Government 2009.

©Hawlfraint y Goron a Landmark Information Group. Cedwir pob hawl.  
Glamorgan-Gwent Archaeological Trust Ltd. Ar ran Llywodraeth Cynulliad Cymru 2009.

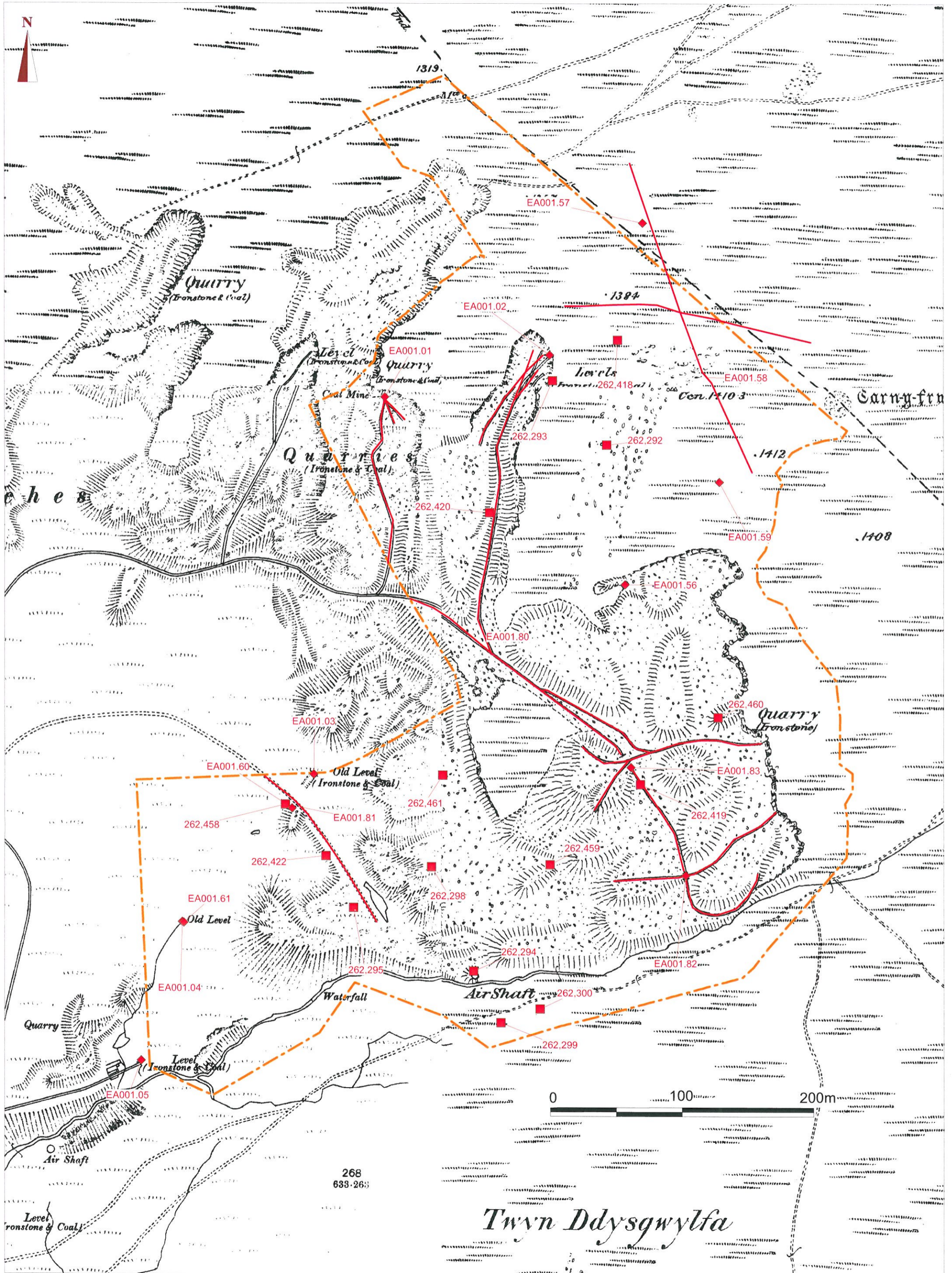
Figure 5. Bryn Defaid and Llwydcoed: Tre-Gibbon (north & south)  
 Areas EA001D and EA001E



© Crown copyright and Landmark Information Group. All rights reserved.  
 Glamorgan-Gwent Archaeological Trust Ltd. On behalf of the Welsh Assembly Government 2009.  
 ©Hawlfraint y Goron a Landmark Information Group. Cedwir pob hawl.  
 Glamorgan-Gwent Archaeological Trust Ltd. Ar ran Llywodraeth Cynulliad Cymru 2009.



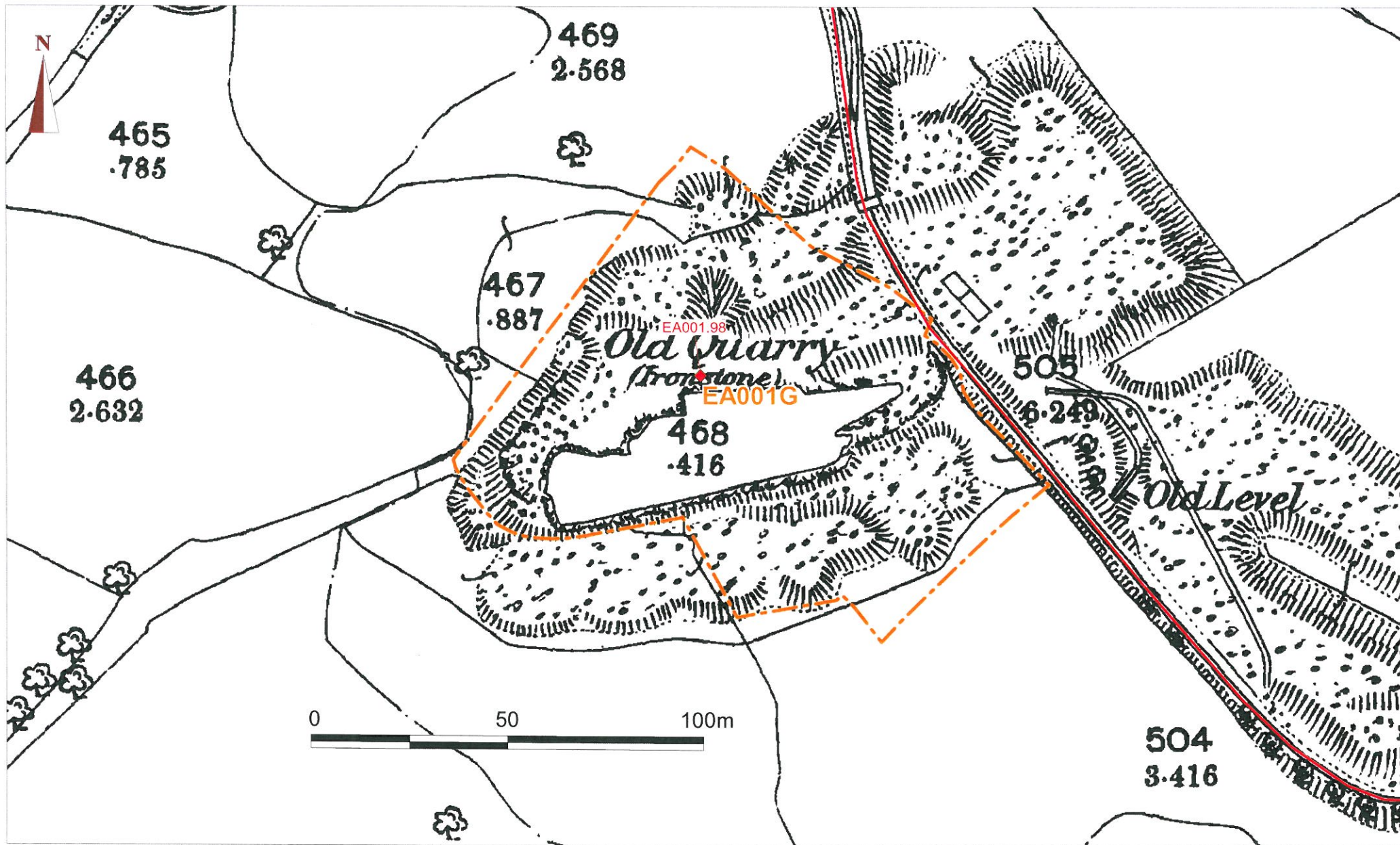
Figure 6. Bryn Defaid and Llwydcoed: Fothergill's Patches, Carn-y-frwydr  
 Areas EA001F



© Crown copyright and Landmark Information Group. All rights reserved.  
 Glamorgan-Gwent Archaeological Trust Ltd. On behalf of the Welsh Assembly Government 2009.

©Hawlfraint y Goron a Landmark Information Group. Cedwir pob hawl.  
 Glamorgan-Gwent Archaeological Trust Ltd. Ar ran Llywodraeth Cynulliad Cymru 2009.

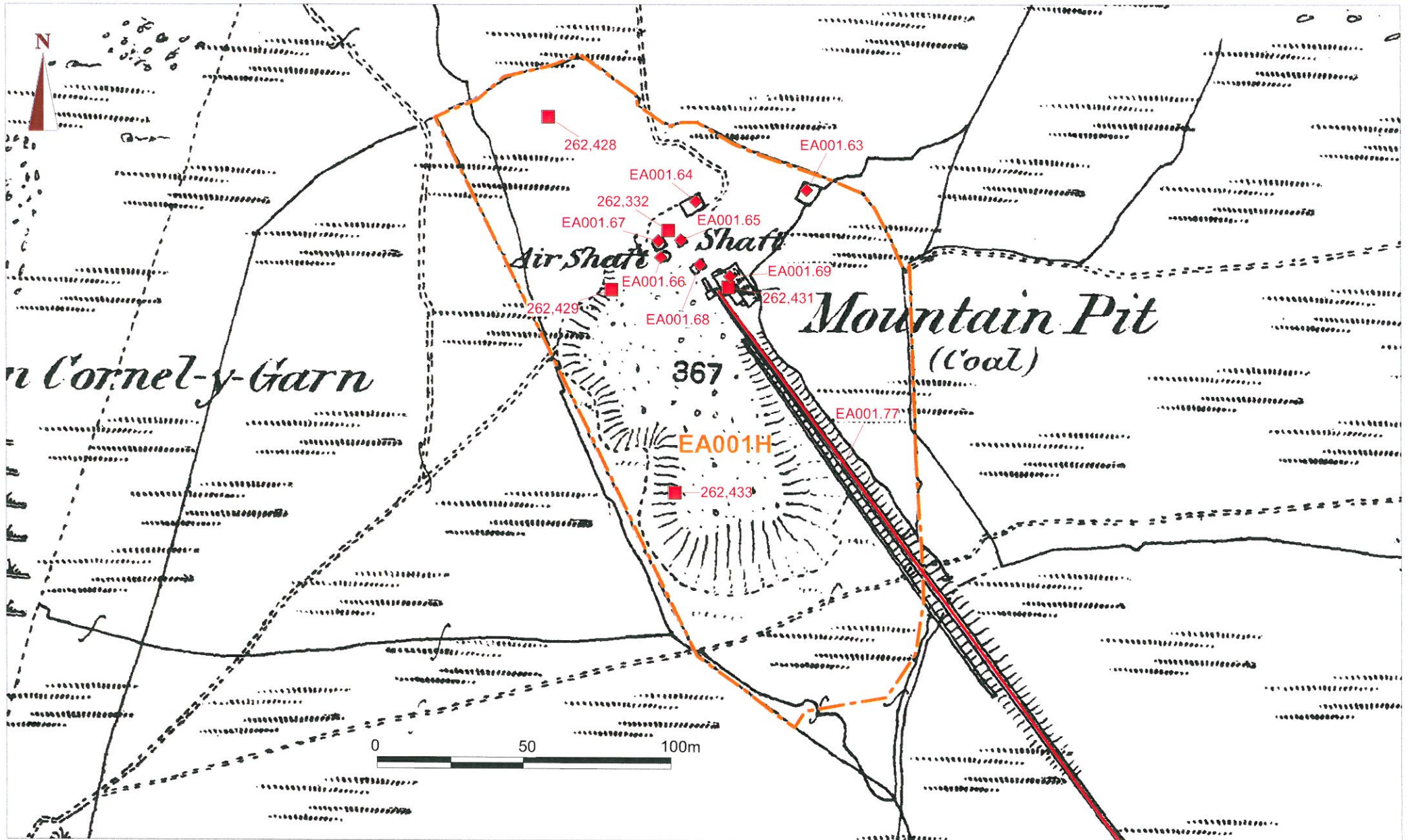
Figure 7. Bryn Defaid and Llwydcoed: Gelli-isaf  
Area EA001G



© Crown copyright and Landmark Information Group. All rights reserved.  
Glamorgan-Gwent Archaeological Trust Ltd. On behalf of the Welsh Assembly Government 2009.

©Hawlfraint y Goron a Landmark Information Group. Cedwir pob hawl.  
Glamorgan-Gwent Archaeological Trust Ltd. Ar ran Llywodraeth Cynulliad Cymru 2009.

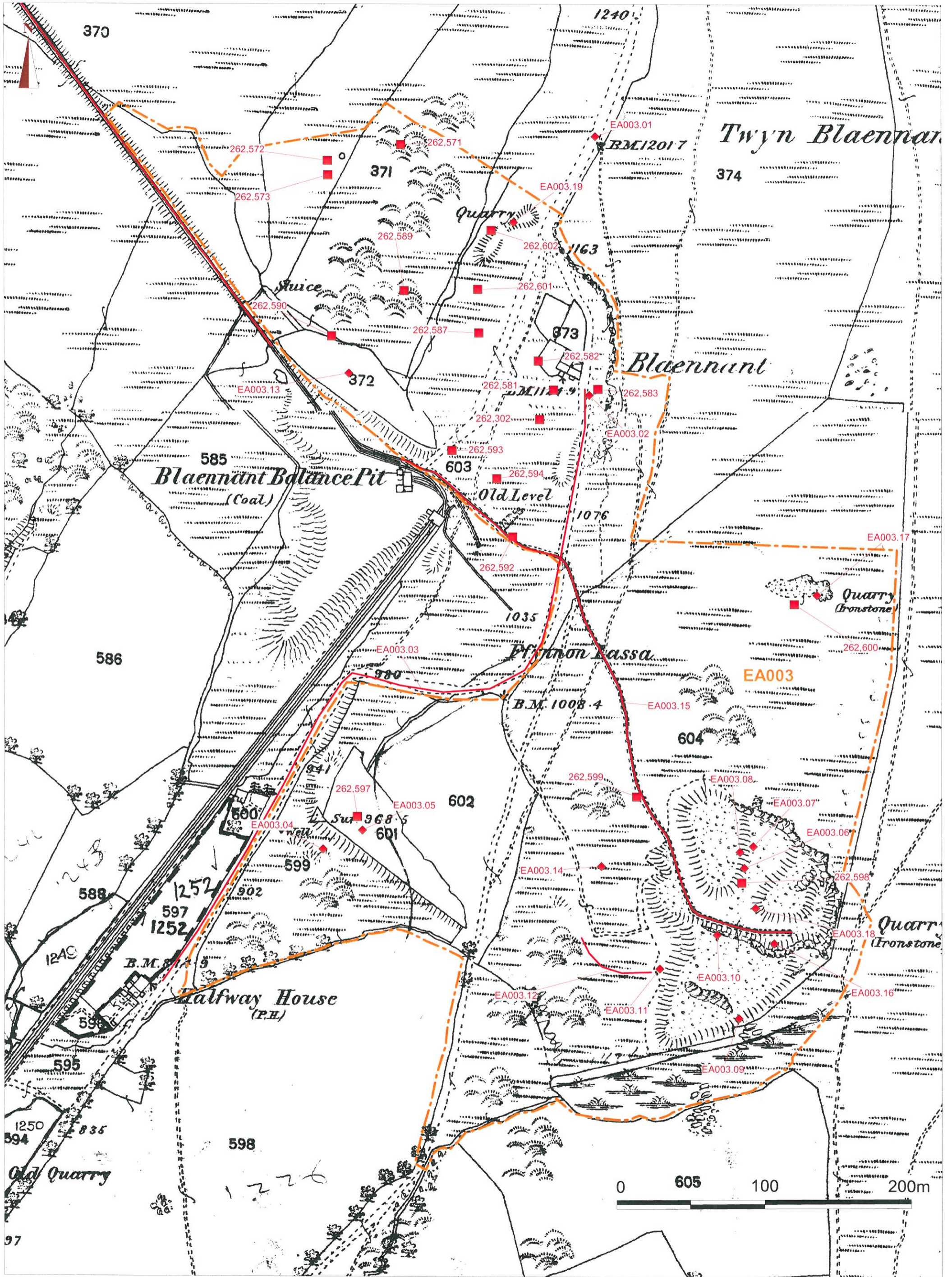
Figure 8. Bryn Defaid and Llwydcoed: Mountain Pit  
Area EA001H



© Crown copyright and Landmark Information Group. All rights reserved.  
Glamorgan-Gwent Archaeological Trust Ltd. On behalf of the Welsh Assembly Government 2009.

©Hawlfraint y Goron a Landmark Information Group. Cedwir pob hawl.  
Glamorgan-Gwent Archaeological Trust Ltd. Ar ran Llywodraeth Cynulliad Cymru 2009.

Figure 9. Blaennant (Ffynnon Lassa)  
Area EA003



© Crown copyright and Landmark Information Group. All rights reserved.  
Glamorgan-Gwent Archaeological Trust Ltd. On behalf of the Welsh Assembly Government 2009.  
©Hawlfraint y Goron a Landmark Information Group. Cedwir pob hawl.  
Glamorgan-Gwent Archaeological Trust Ltd. Ar ran Llywodraeth Cynulliad Cymru 2009.

Figure 10. Cwm Nant-yr-Hwch Quarry, Pen-y-waen  
Area EA004

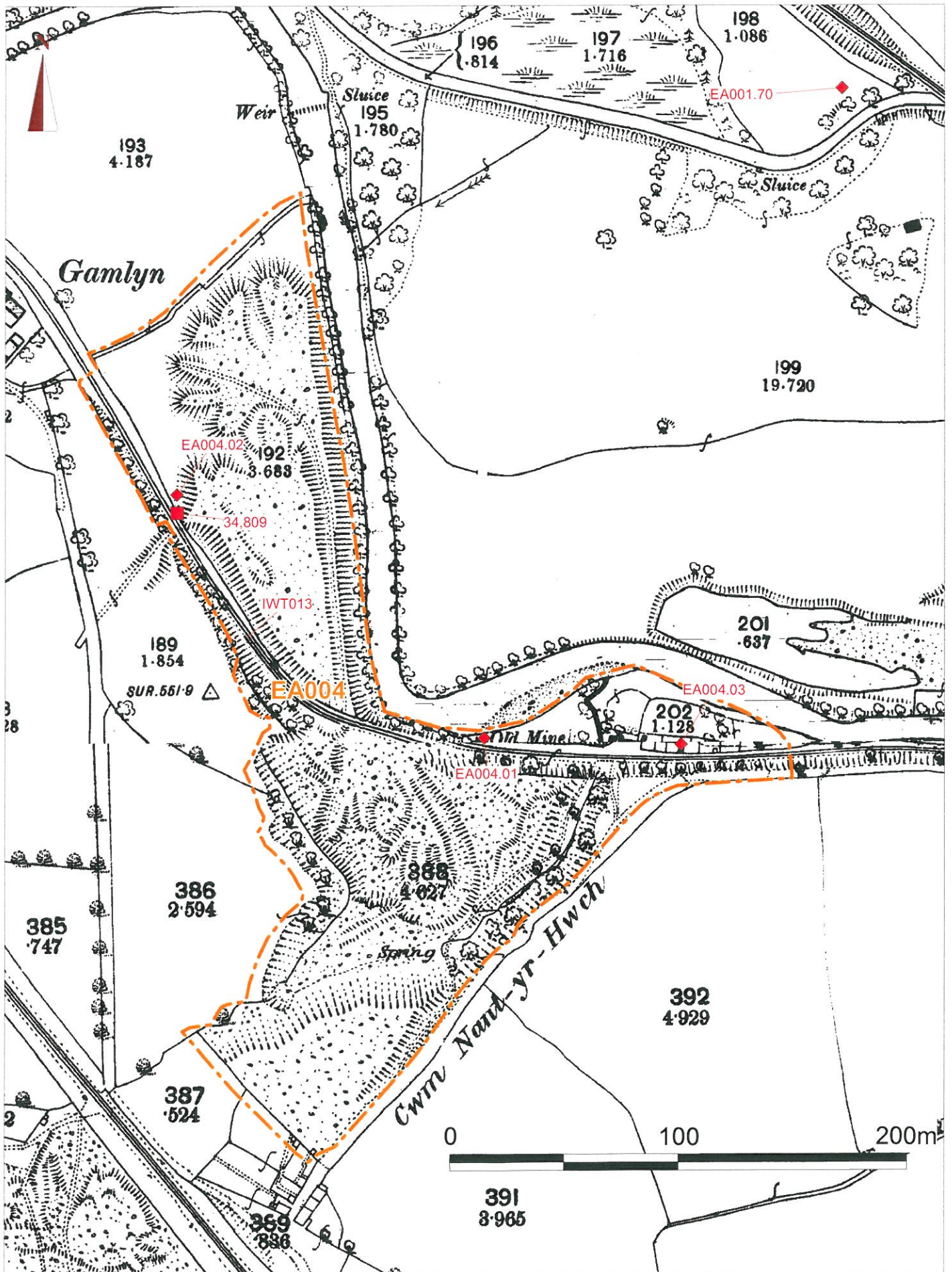


Figure 11. Hirwaun Common, East: Mynydd Cefn-y-gyngon  
Area EA005A

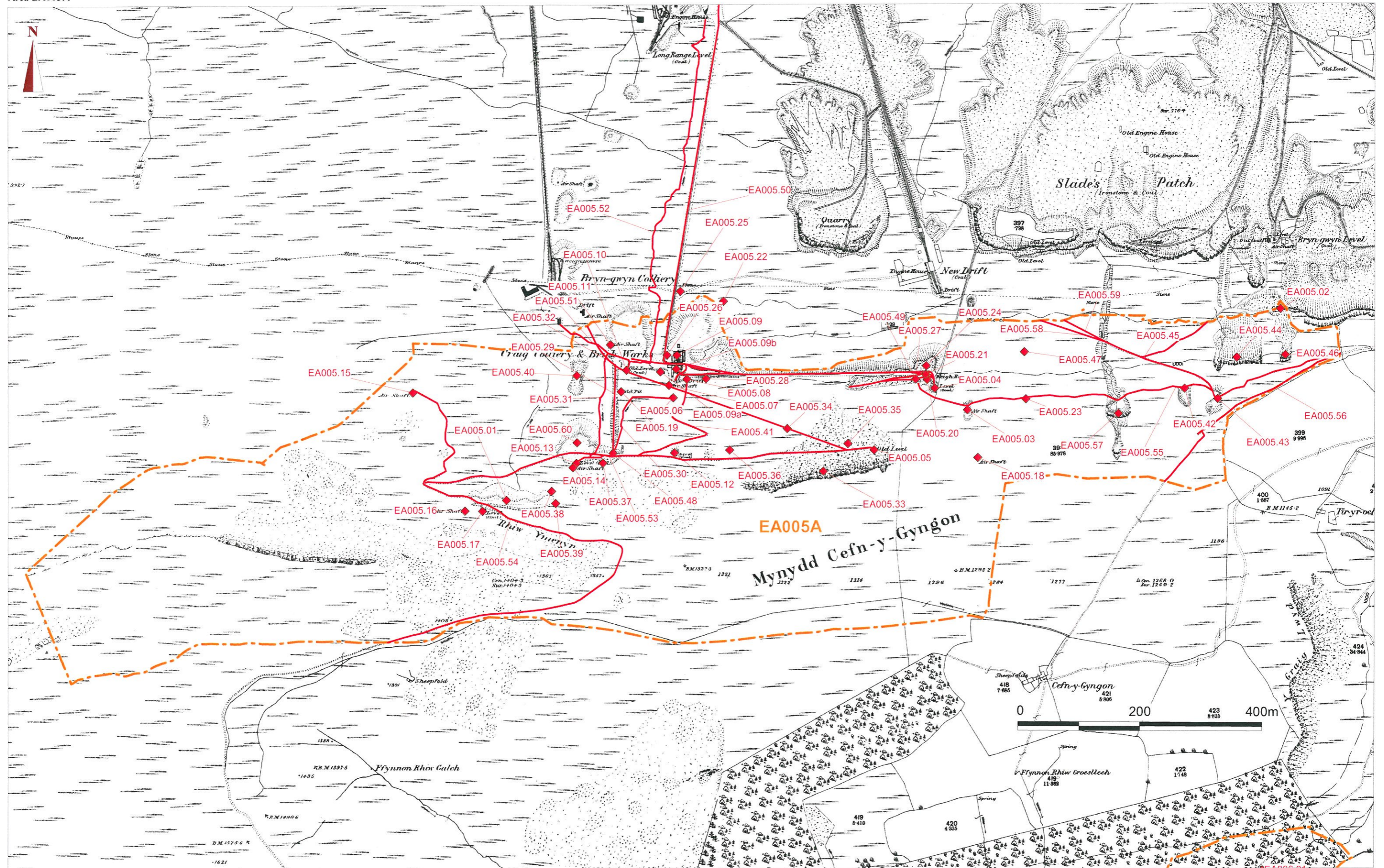
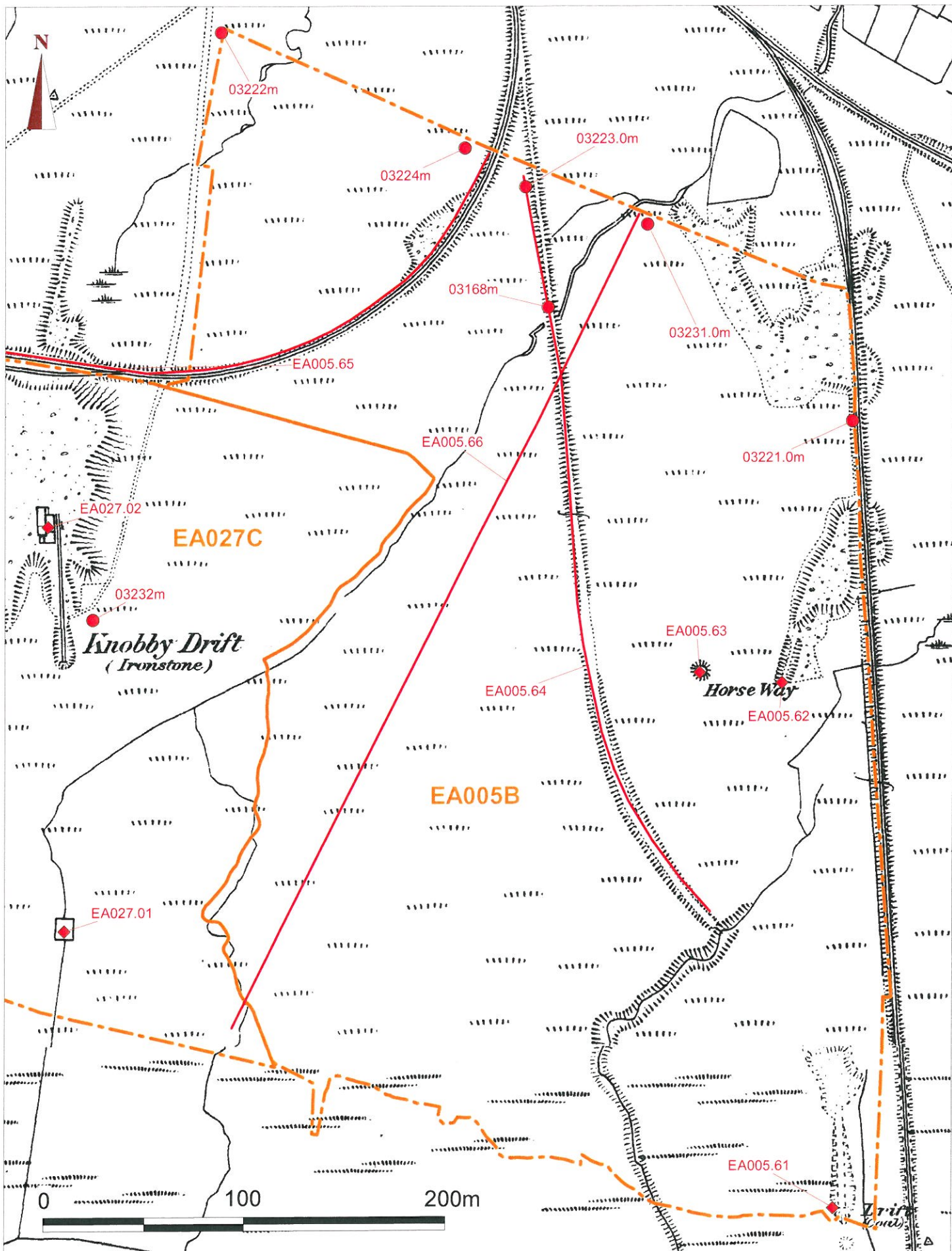


Figure 12. Hirwaun Common, East: area west of Waungron  
 Area EA005B



© Crown copyright and Landmark Information Group. All rights reserved.  
 Glamorgan-Gwent Archaeological Trust Ltd. On behalf of the Welsh Assembly Government 2009.

©Hawlfraint y Goron a Landmark Information Group. Cedwir pob hawl.  
 Glamorgan-Gwent Archaeological Trust Ltd. Ar ran Llywodraeth Cynulliad Cymru 2009.

Figure 13. Cwmbach Extractive Areas: Gnoll Quarry, Craig-y-Gilfach, and Tunnel Pit  
 Areas EA006A EA006B EA006C

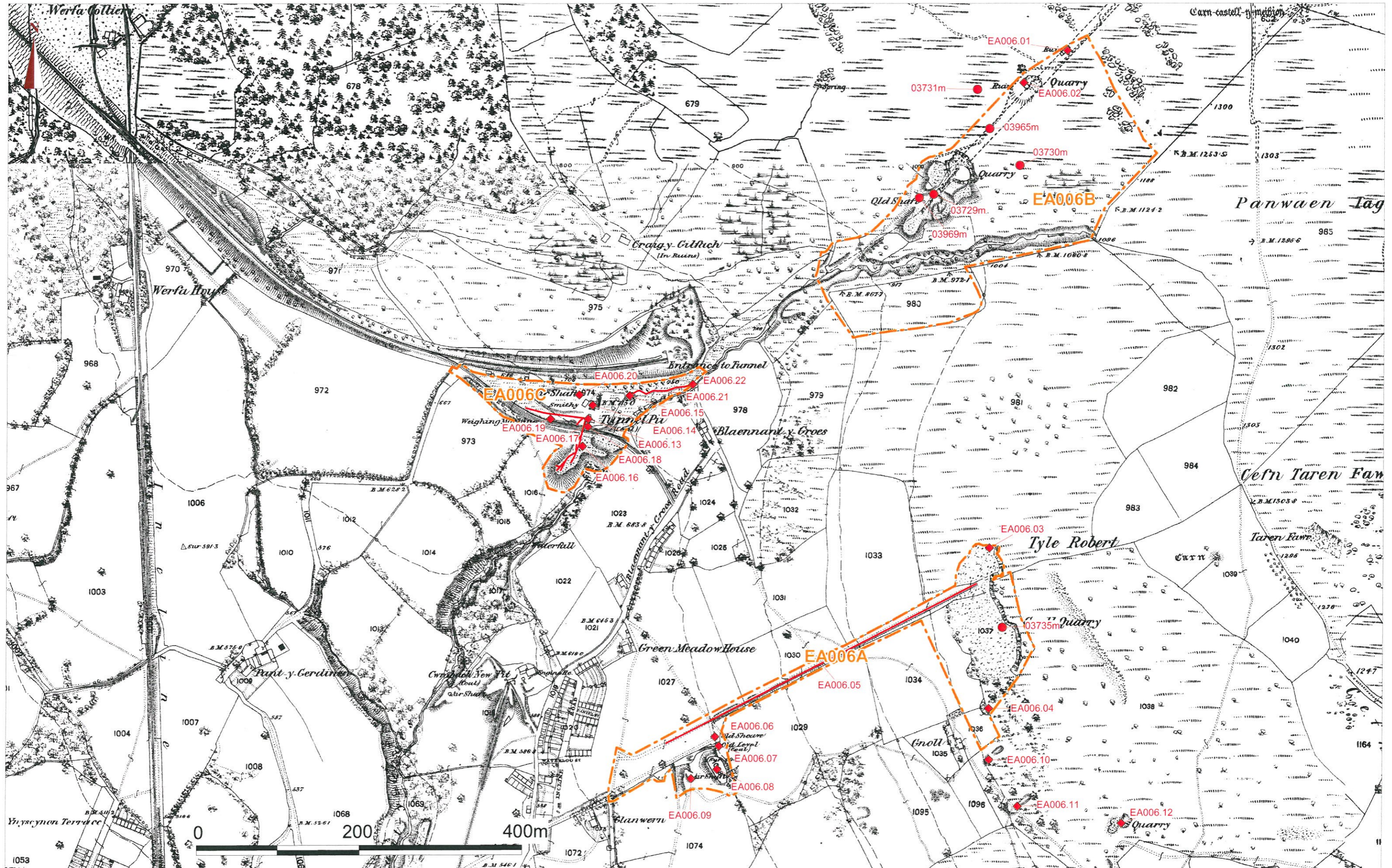
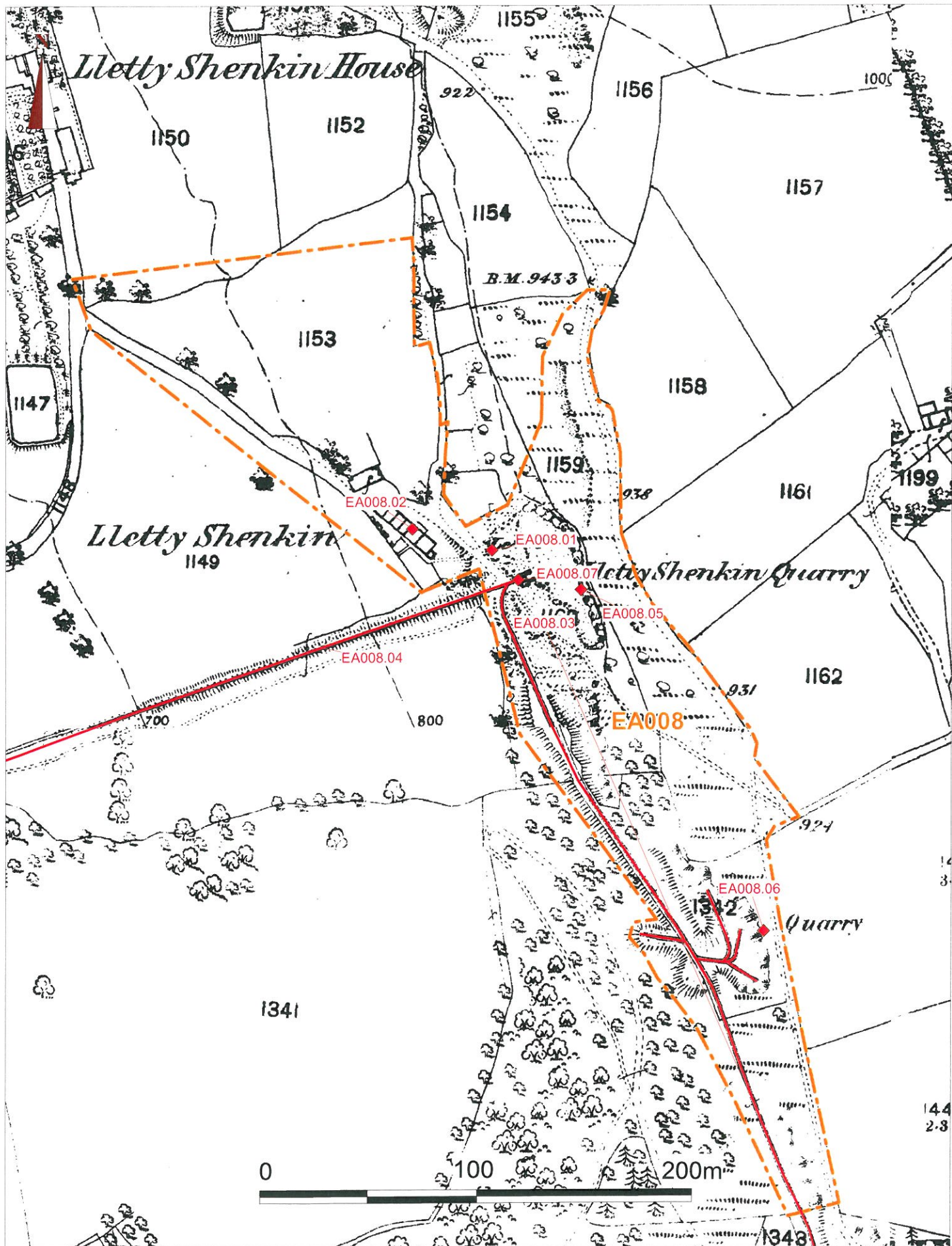


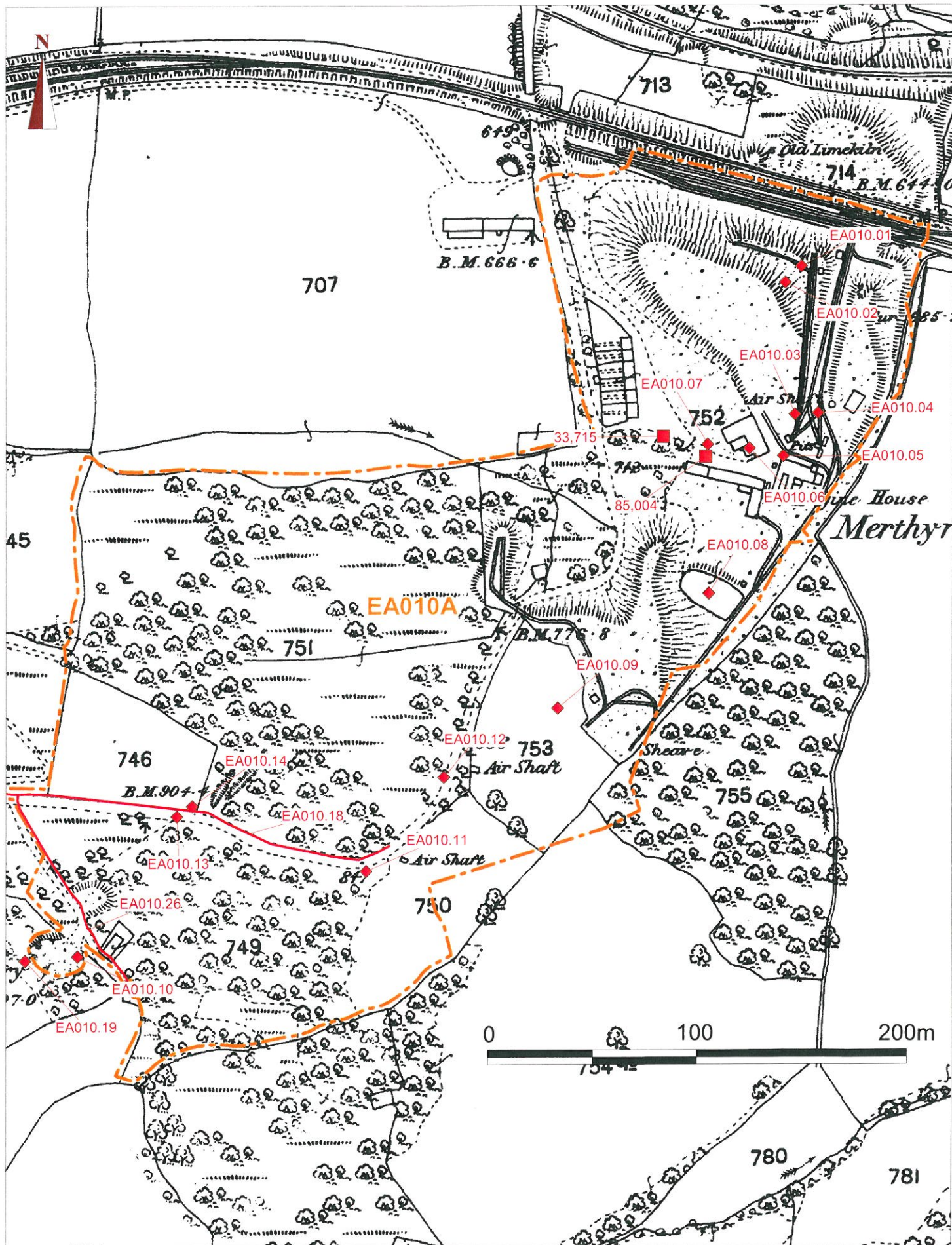


Figure 14. Lletty Shenkin Extractive Area: Lletty Shenkin Quarry  
Area EA008



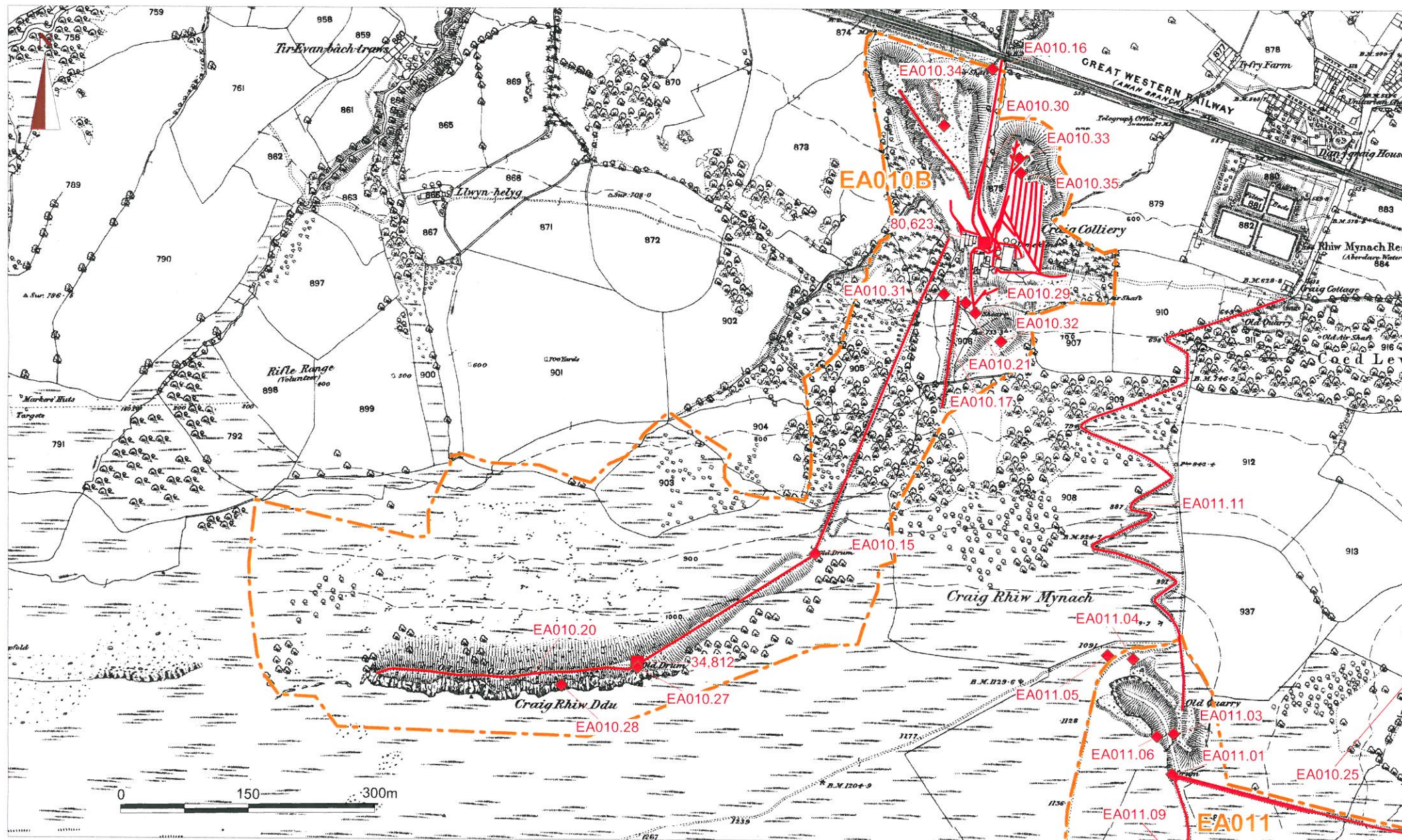
© Crown copyright and Landmark Information Group. All rights reserved.  
Glamorgan-Gwent Archaeological Trust Ltd. On behalf of the Welsh Assembly Government 2009.  
©Hawlfraint y Goron a Landmark Information Group. Cedwir pob hawl.  
Glamorgan-Gwent Archaeological Trust Ltd. Ar ran Llywodraeth Cynulliad Cymru 2009.

Figure 15. Gadlys Extractive Area: Merthyrdare Colliery  
Area EA010A



© Crown copyright and Landmark Information Group. All rights reserved.  
 Glamorgan-Gwent Archaeological Trust Ltd. On behalf of the Welsh Assembly Government 2009.  
 ©Hawlfraint y Goron a Landmark Information Group. Cedwir pob hawl.  
 Glamorgan-Gwent Archaeological Trust Ltd. Ar ran Llywodraeth Cynulliad Cymru 2009.

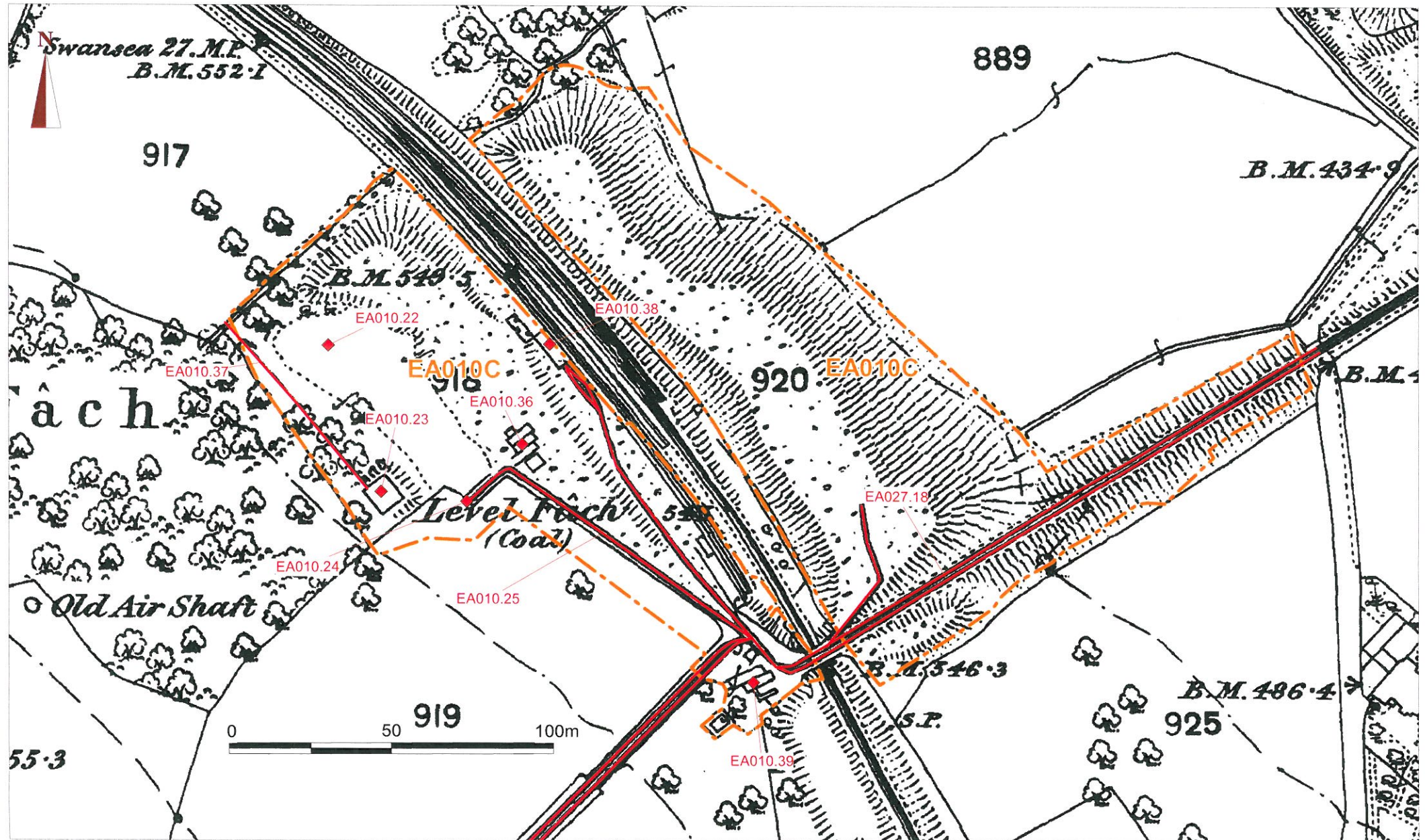
Figure 16. Gadlys Extractive Area: Craig Colliery and Craig Rhiw-ddu Quarry  
Area EA010B



© Crown copyright and Landmark Information Group. All rights reserved.  
Glamorgan-Gwent Archaeological Trust Ltd. On behalf of the Welsh Assembly Government 2009.

©Hawlfraint y Goron a Landmark Information Group. Cedwir pob hawl.  
Glamorgan-Gwent Archaeological Trust Ltd. Ar ran Llywodraeth Cynulliad Cymru 2009.

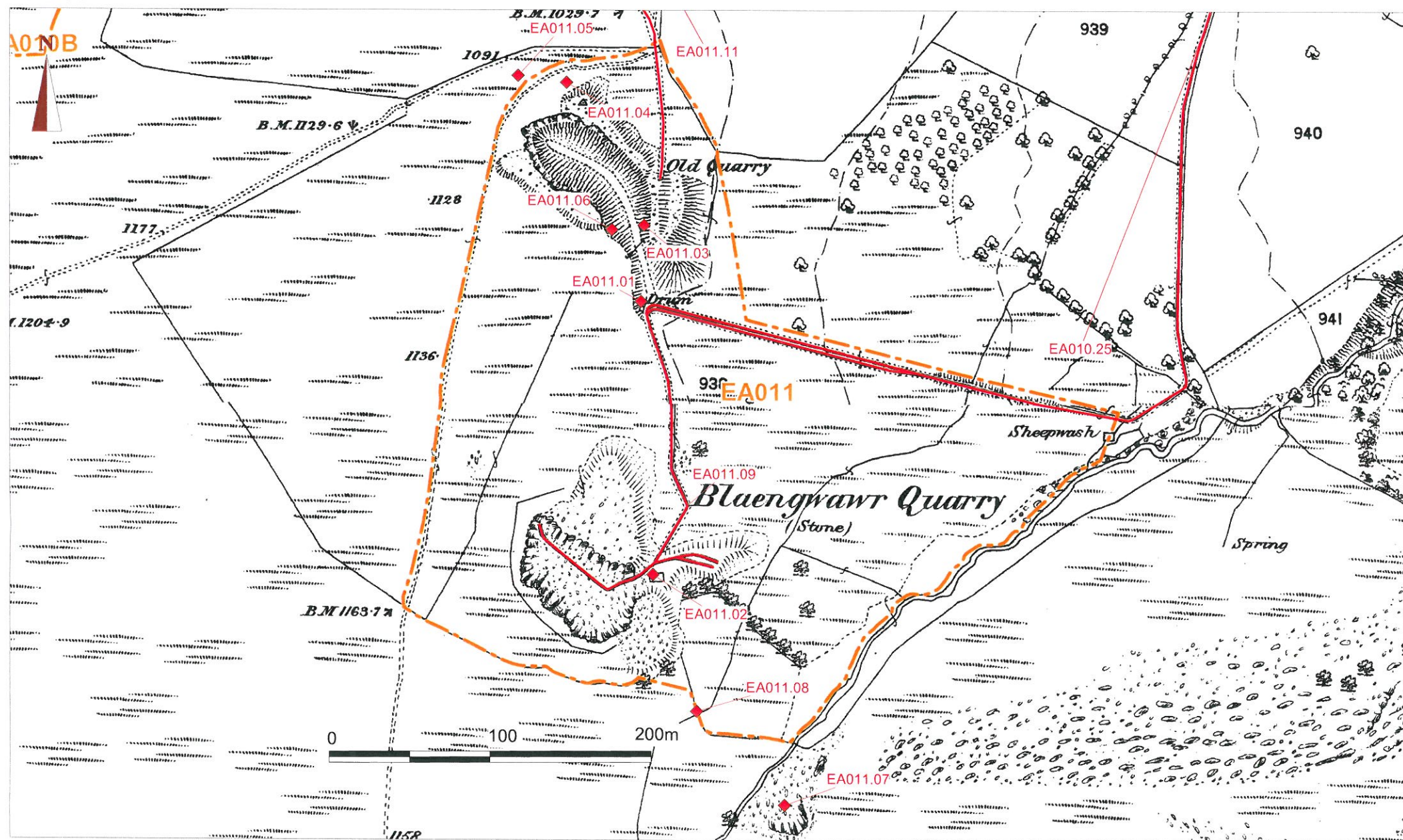
Figure 17. Gadlys Extractive Area: Level Fach  
Area EA010C



© Crown copyright and Landmark Information Group. All rights reserved.  
Glamorgan-Gwent Archaeological Trust Ltd. On behalf of the Welsh Assembly Government 2009.

©Hawlfraint y Goron a Landmark Information Group. Cedwir pob hawl.  
Glamorgan-Gwent Archaeological Trust Ltd. Ar ran Llywodraeth Cynulliad Cymru 2009.

Figure 18. Blaengwawr Quarry  
Area EA011

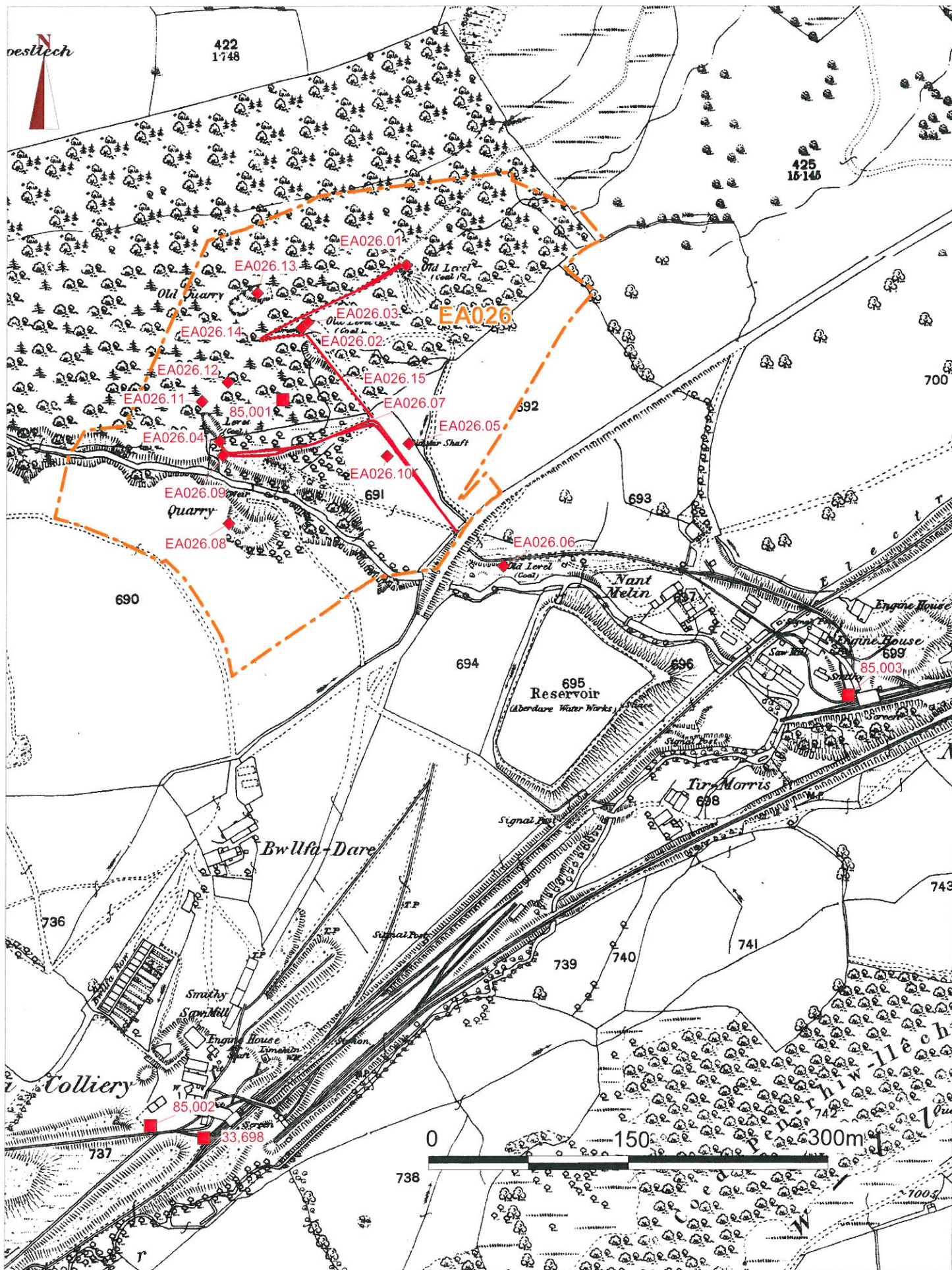


© Crown copyright and Landmark Information Group. All rights reserved.  
Glamorgan-Gwent Archaeological Trust Ltd. On behalf of the Welsh Assembly Government 2009.

©Hawlfraint y Goron a Landmark Information Group. Cedwir pob hawl.  
Glamorgan-Gwent Archaeological Trust Ltd. Ar ran Llywodraeth Cynulliad Cymru 2009.

Figure 19. Bwllfa and Nant Melin Collieries: Craig Nantmelyn

Area EA026



© Crown copyright and Landmark Information Group. All rights reserved.

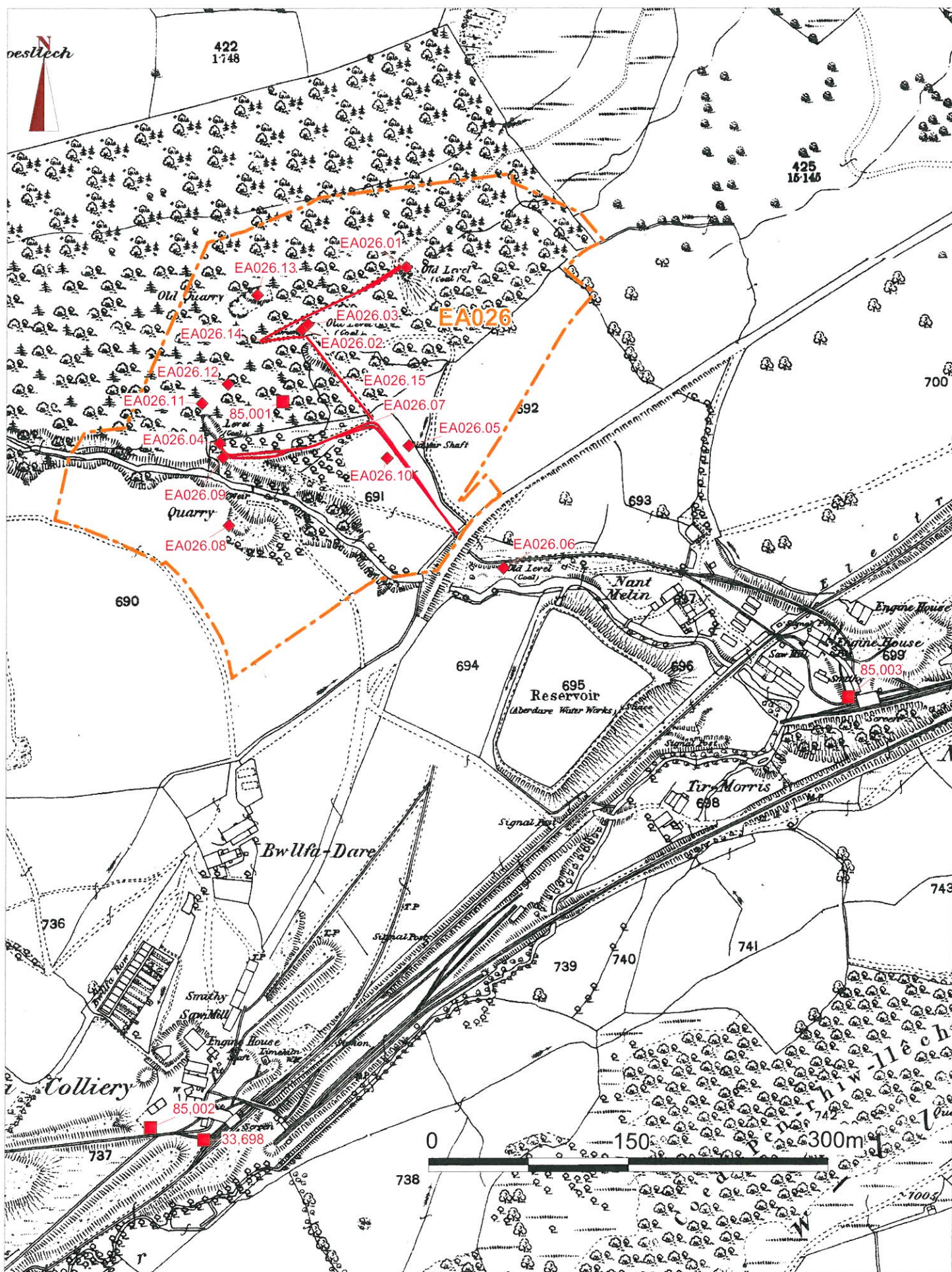
Glamorgan-Gwent Archaeological Trust Ltd. On behalf of the Welsh Assembly Government 2009.

©Hawlfraint y Goron a Landmark Information Group. Cedwir pob hawl.

Glamorgan-Gwent Archaeological Trust Ltd. Ar ran Llywodraeth Cynulliad Cymru 2009.

Figure 19. Bwllfa and Nant Melin Collieries: Craig Nantmelyn

Area EA026



© Crown copyright and Landmark Information Group. All rights reserved.

Glamorgan-Gwent Archaeological Trust Ltd. On behalf of the Welsh Assembly Government 2009.

©Hawlfraint y Goron a Landmark Information Group. Cedwir pob hawl.

Glamorgan-Gwent Archaeological Trust Ltd. Ar ran Llywodraeth Cynulliad Cymru 2009.

Figure 20. Hirwaun Common, West: Twyn Canwyllyr  
Area EA027A

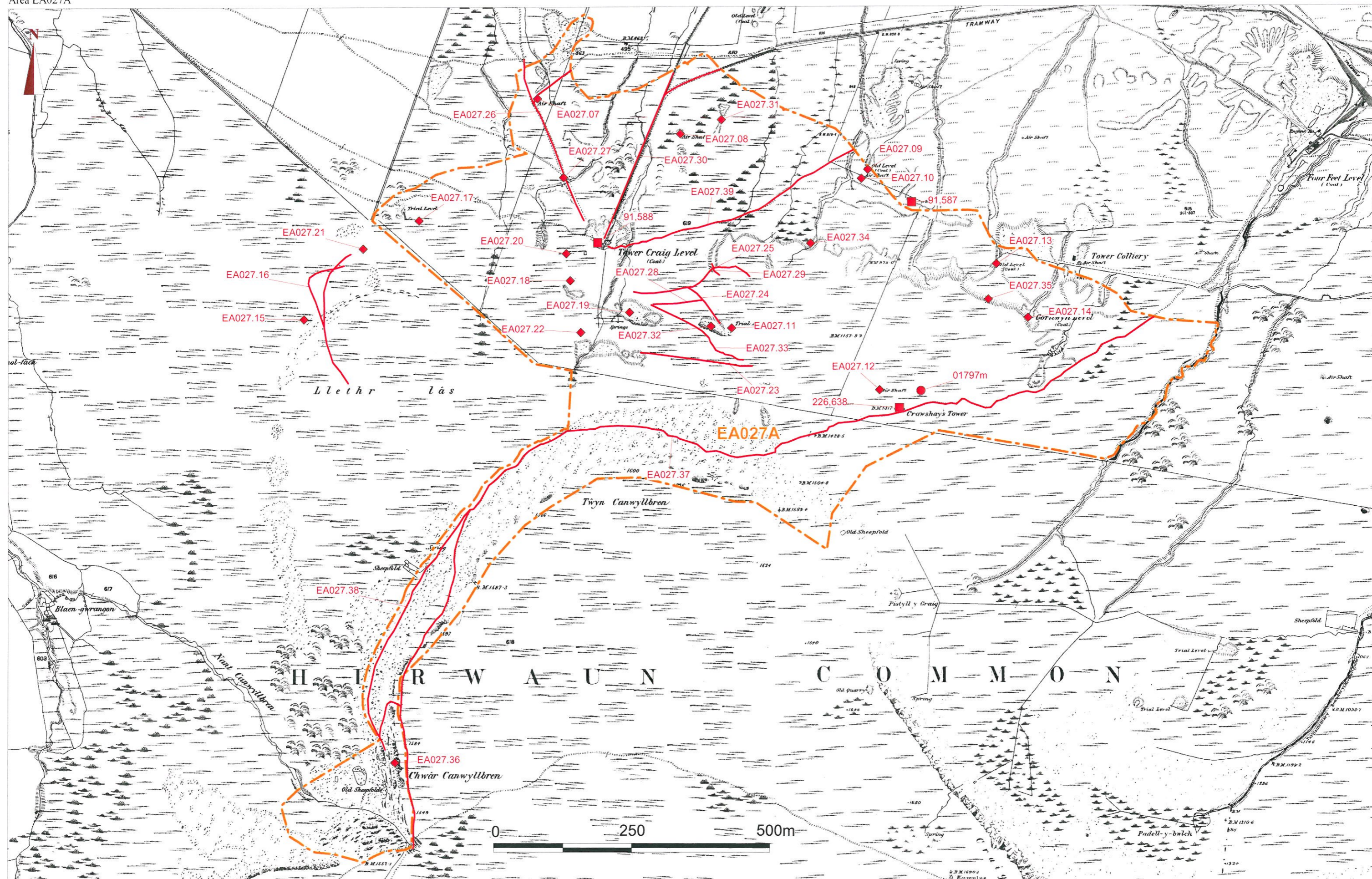
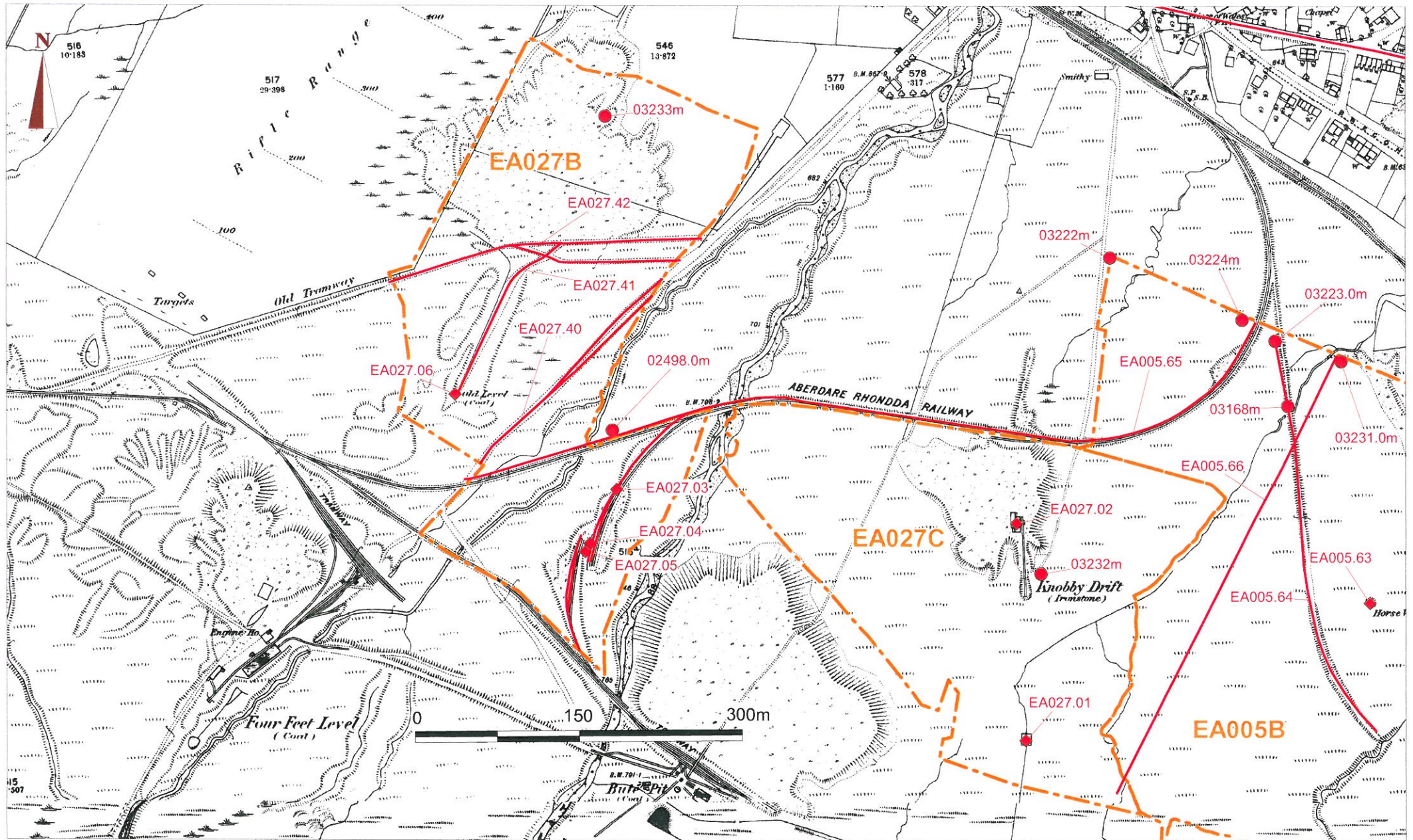




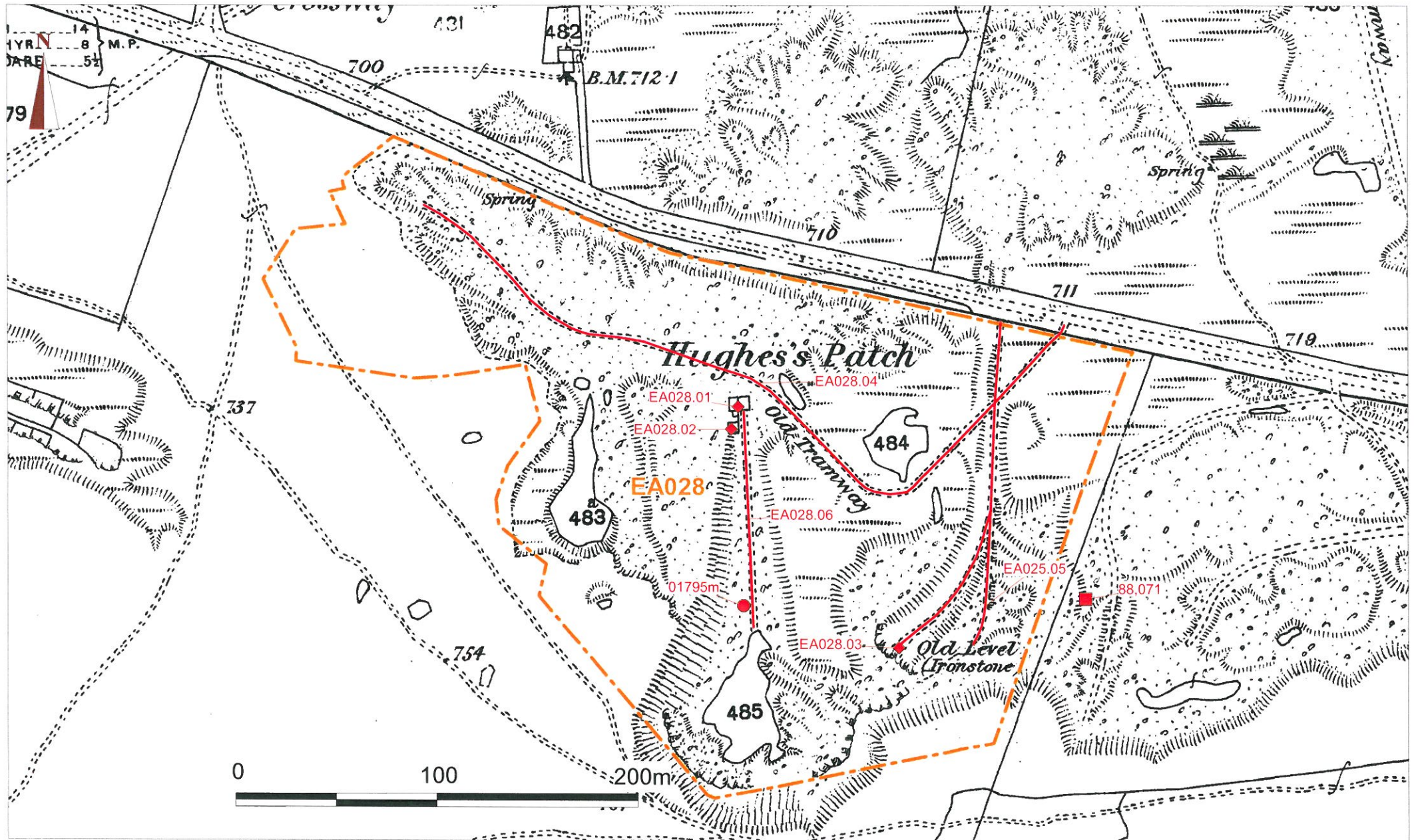
Figure 21. Hirwaun Common, West: area north of Bute Pit, and Knobby Drift  
 Areas EA027B and EA027C



© Crown copyright and Landmark Information Group. All rights reserved.  
 Glamorgan-Gwent Archaeological Trust Ltd. On behalf of the Welsh Assembly Government 2009.  
 ©Hawlfraint y Goron a Landmark Information Group. Cedwir pob hawl.  
 Glamorgan-Gwent Archaeological Trust Ltd. Ar ran Llywodraeth Cynulliad Cymru 2009.

Figure 22. Hughes's Patch

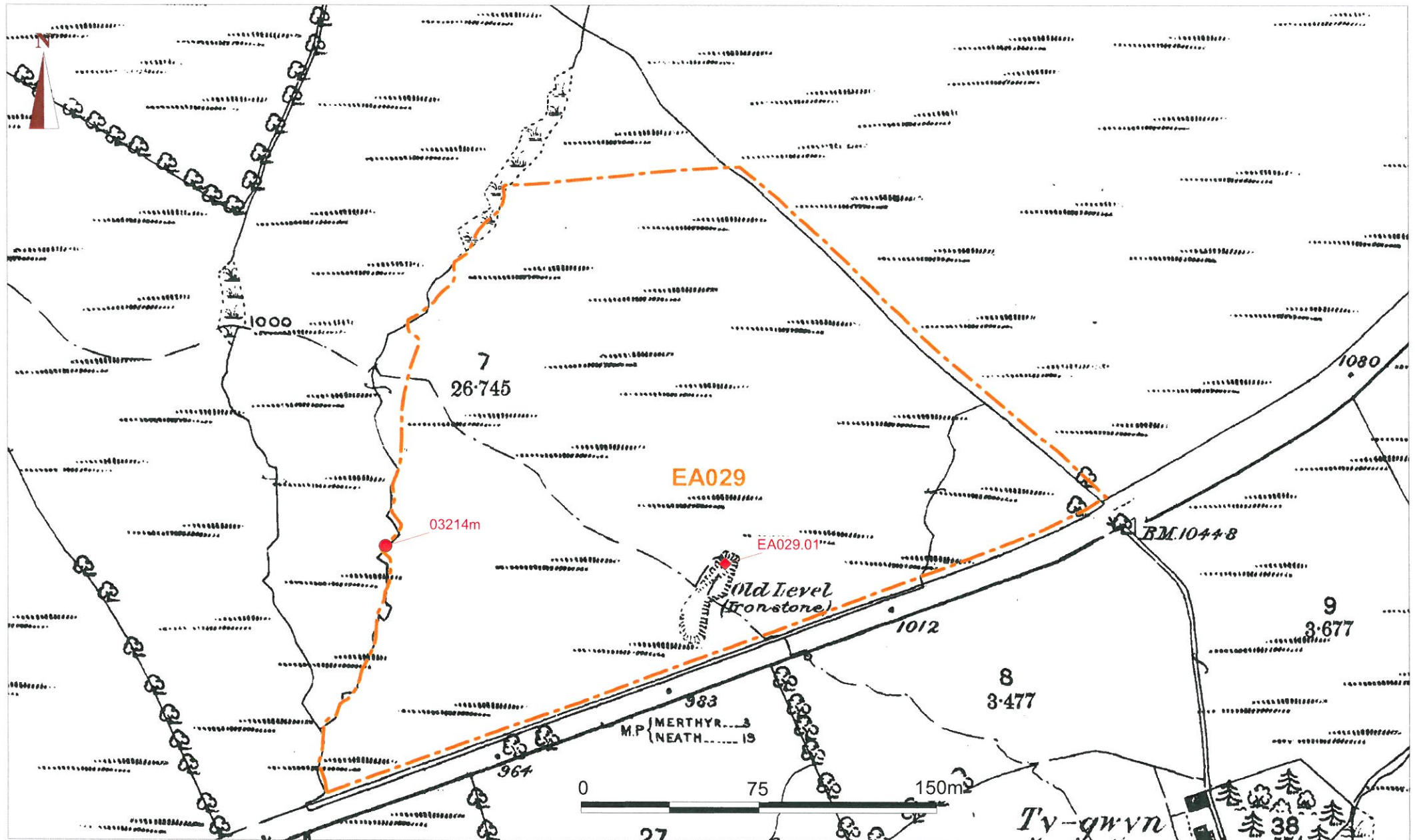
Area EA028



© Crown copyright and Landmark Information Group. All rights reserved.  
Glamorgan-Gwent Archaeological Trust Ltd. On behalf of the Welsh Assembly Government 2009.

©Hawlfraint y Goron a Landmark Information Group. Cedwir pob hawl.  
Glamorgan-Gwent Archaeological Trust Ltd. Ar ran Llywodraeth Cynulliad Cymru 2009.

Figure 23. Llwydcoed Quarries: Old Ironstone Level  
Area EA029



© Crown copyright and Landmark Information Group. All rights reserved.  
Glamorgan-Gwent Archaeological Trust Ltd. On behalf of the Welsh Assembly Government 2009.

©Hawlfraint y Goron a Landmark Information Group. Cedwir pob hawl.  
Glamorgan-Gwent Archaeological Trust Ltd. Ar ran Llywodraeth Cynulliad Cymru 2009.

Figure 24. Pontbren Llwyd Quarry  
Area EA030

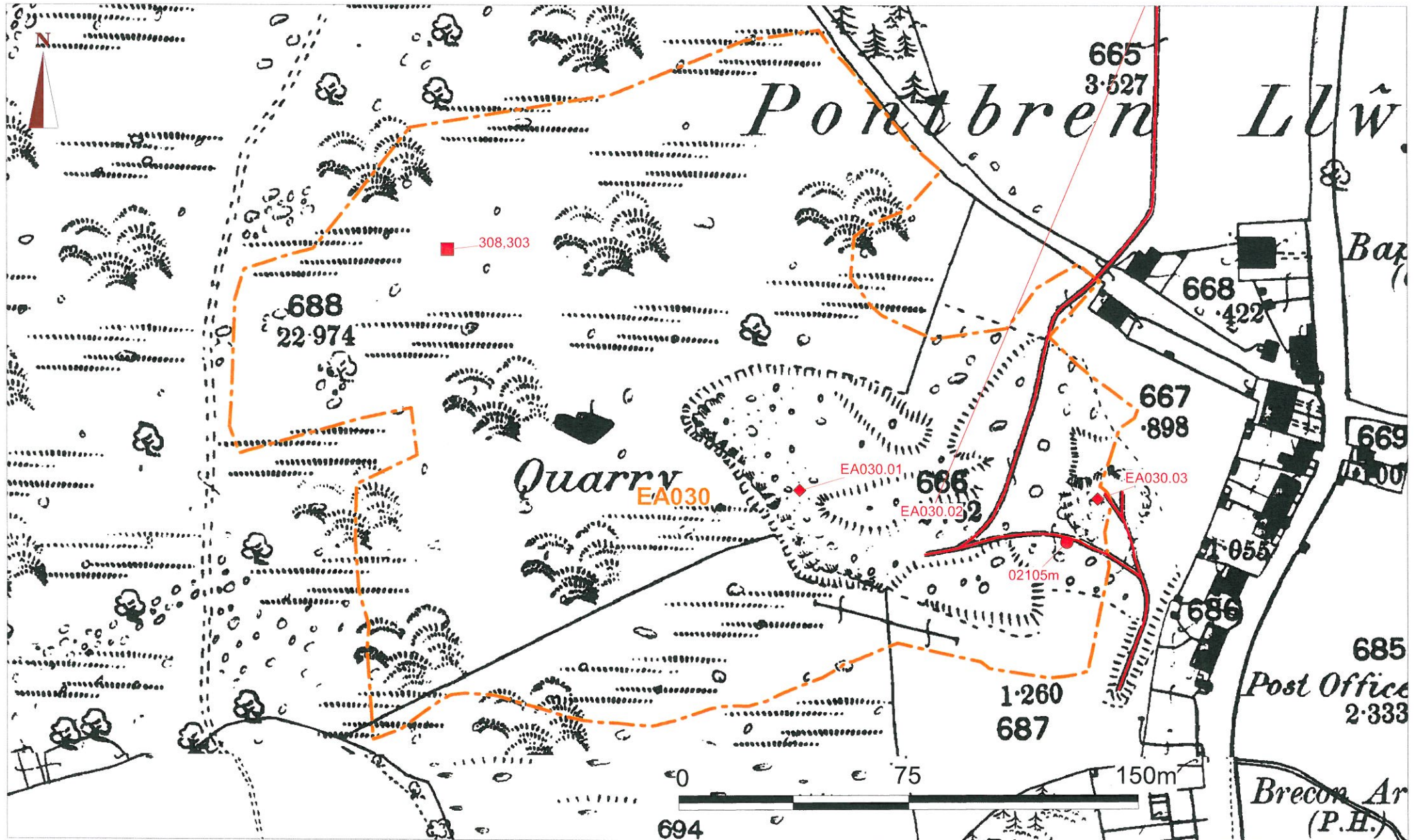
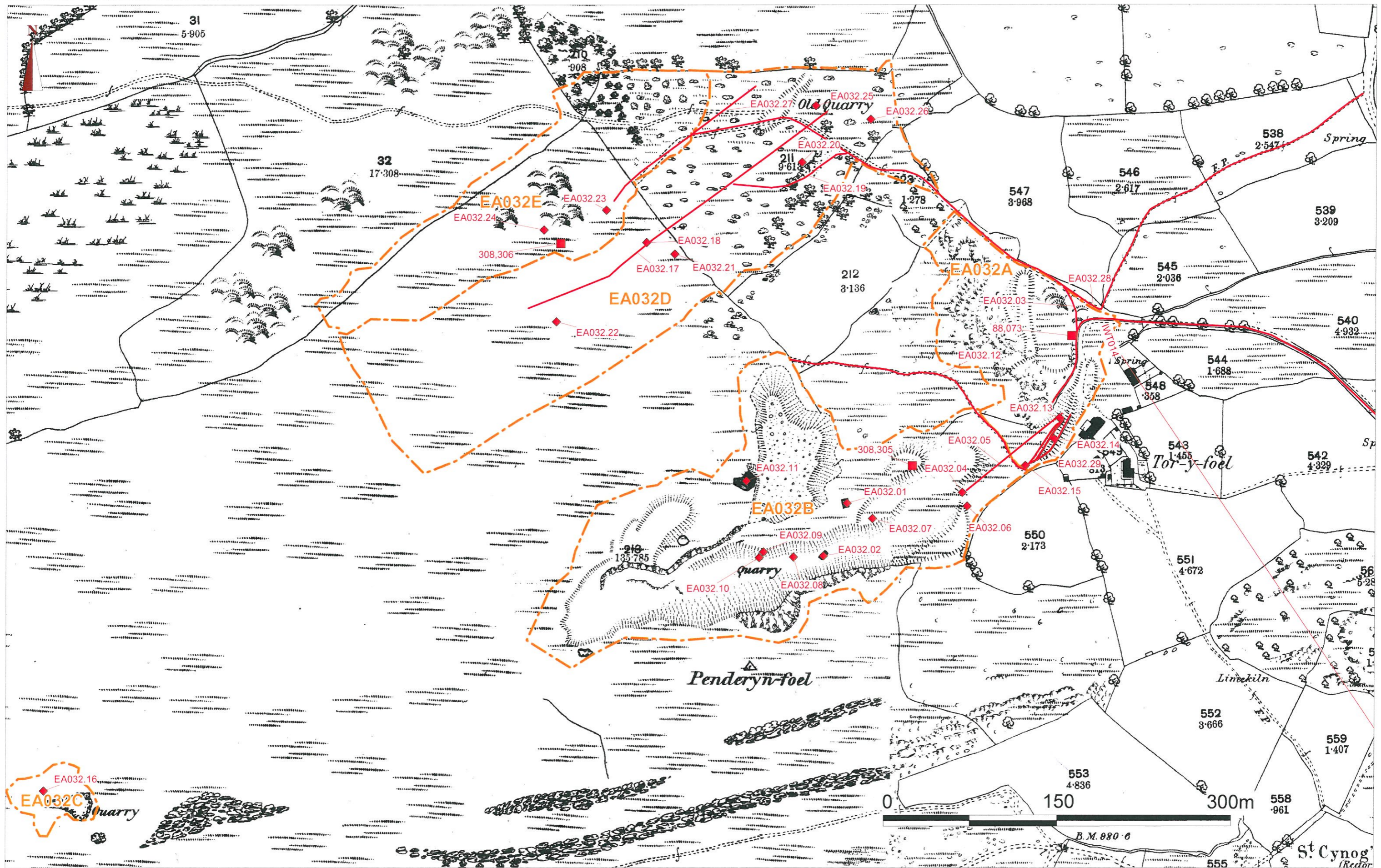
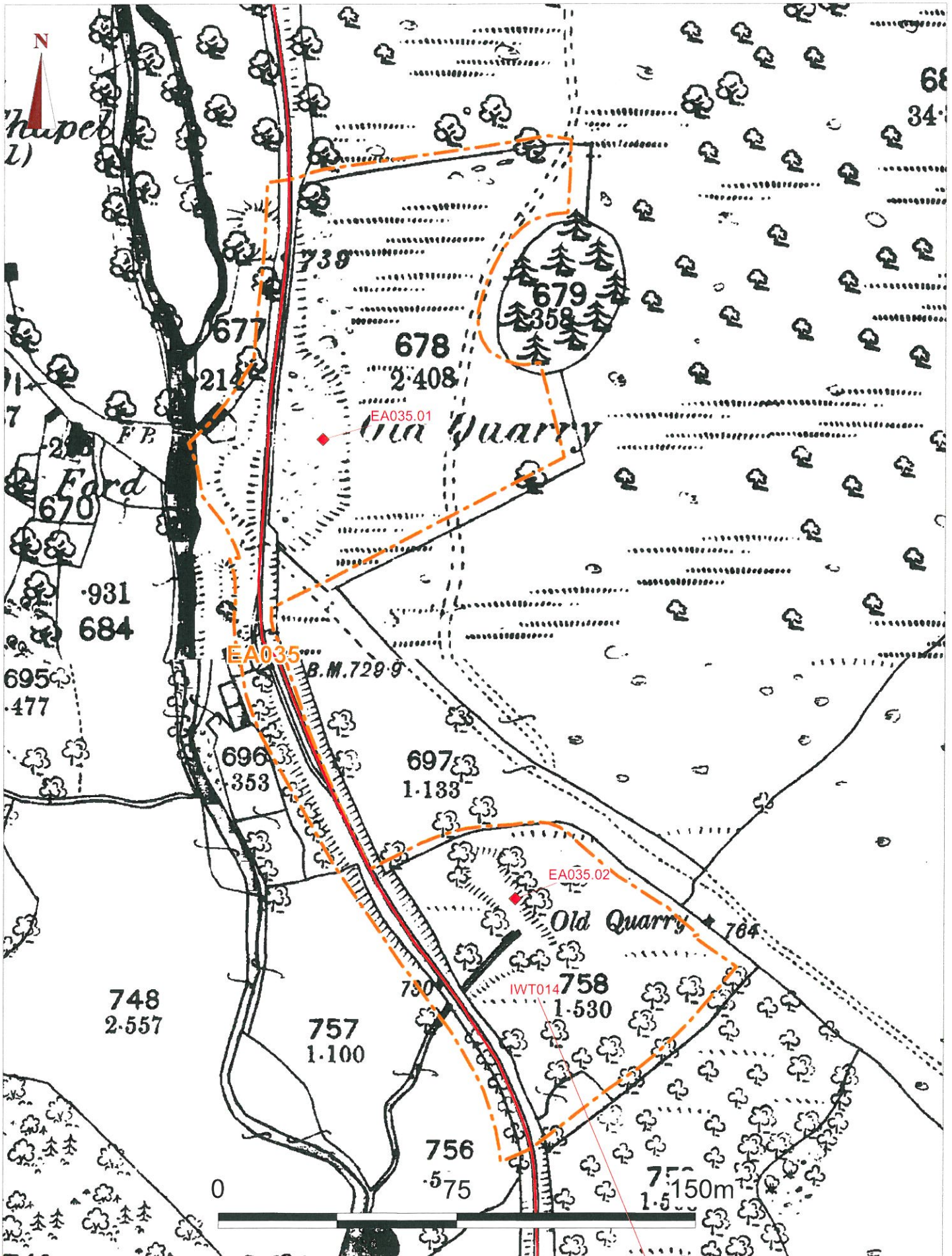


Figure 25. Penderyn-foel  
 Areas EA032A EA032B EA032C EA032D EA032E



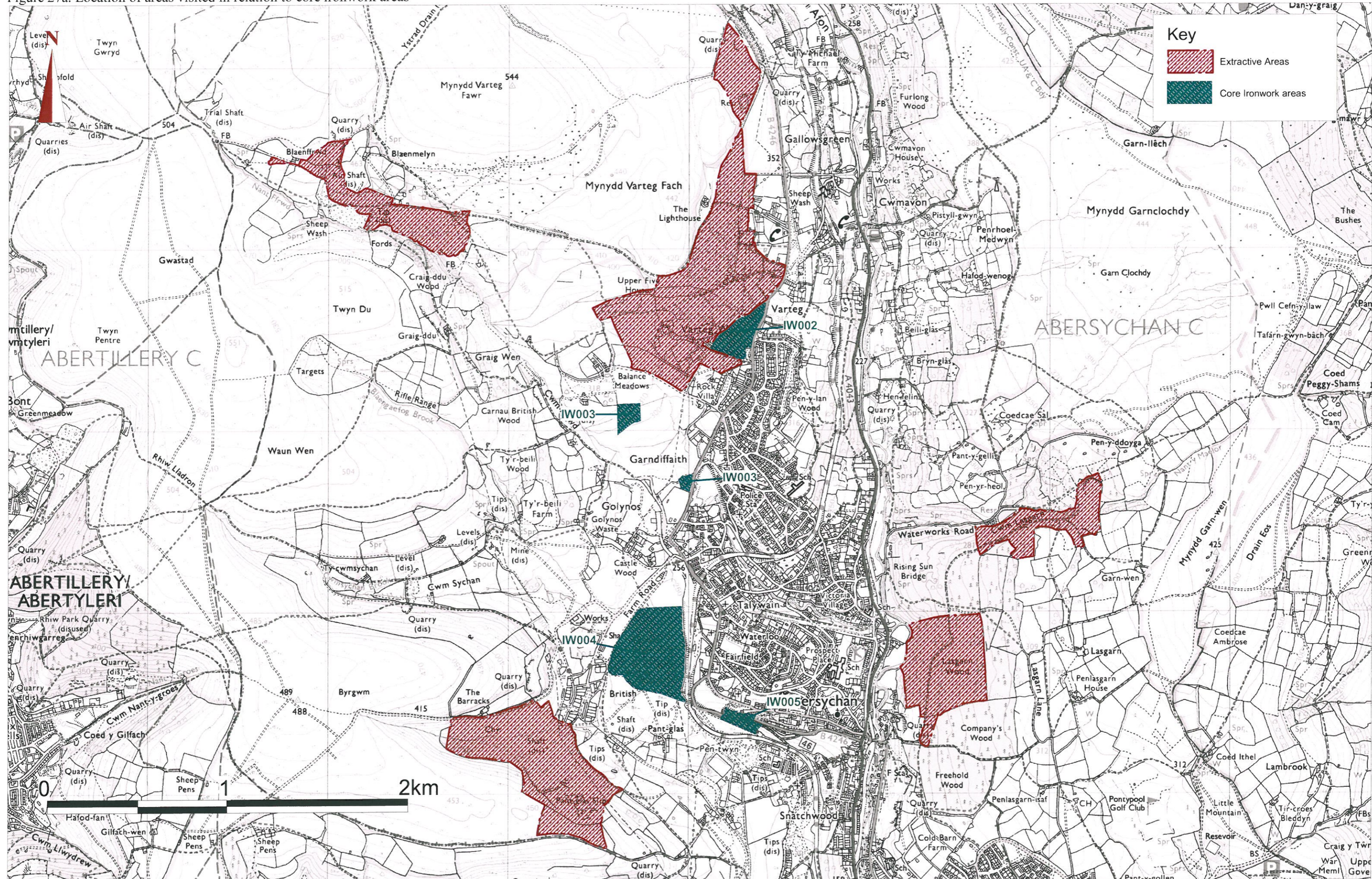
© Crown copyright and Landmark Information Group. All rights reserved.  
 Glamorgan-Gwent Archaeological Trust Ltd. On behalf of the Welsh Assembly Government 2009.  
 ©Hawlfraint y Goron a Landmark Information Group. Cedwir pob hawl.  
 Glamorgan-Gwent Archaeological Trust Ltd. Ar ran Llywodraeth Cynulliad Cymru 2009.

Figure 26. Old Quarries, east of Pontbren Llwyd  
 Area EA035



© Crown copyright and Landmark Information Group. All rights reserved.  
 Glamorgan-Gwent Archaeological Trust Ltd. On behalf of the Welsh Assembly Government 2009.  
 ©Hawlfraint y Goron a Landmark Information Group. Cedwir pob hawl.  
 Glamorgan-Gwent Archaeological Trust Ltd. Ar ran Llywodraeth Cynulliad Cymru 2009.

Figure 27a. Location of areas visited in relation to core ironwork areas



This map is based upon Ordnance Survey material with the permission of Ordnance Survey on behalf of the Controller of Her Majesty's Stationery Office.  
 © Crown copyright. Unauthorised reproduction infringes Crown copyright and may lead to prosecution or civil proceedings. Welsh Assembly Government 100017916 2009.  
 Mae'r map hwn yn seiliedig ar ddeunydd yr Arolwg Ordnans gyda chaniatâd Arolwg Ordnans ar ran Rheolwr Llyfrfa Ei Mawrhydi.  
 © Hawlfraint y Goron. Mae atgynhyrchu heb ganiatâd yn torri hawlfraint y Goron a gall hyn arwain at erlyniad neu achos sifil. Llywodraeth Cynulliad Cymru 100017916 2009.

Figure 27b. Location of areas visited (1st edition OS map background 1880-1882)

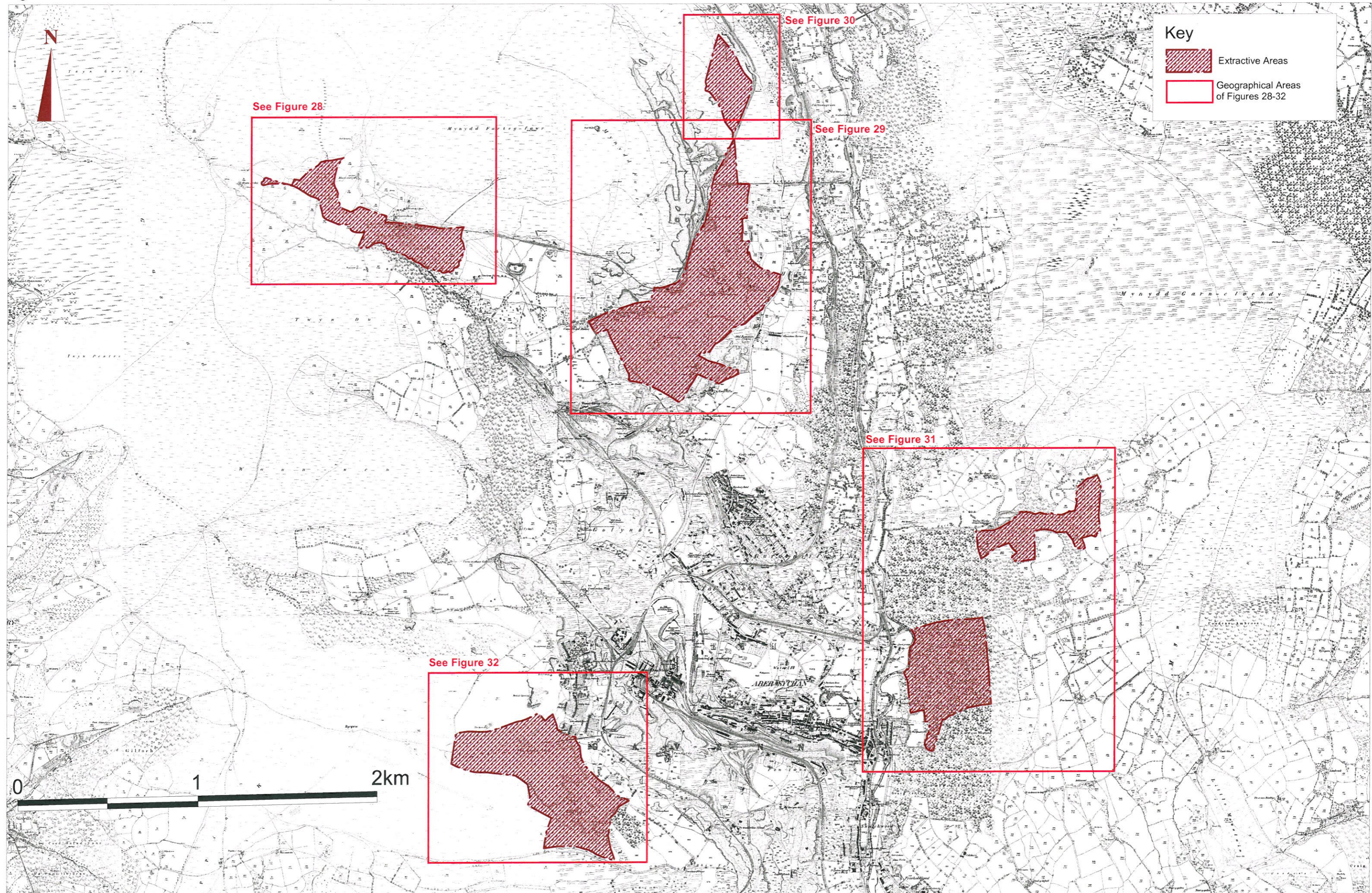
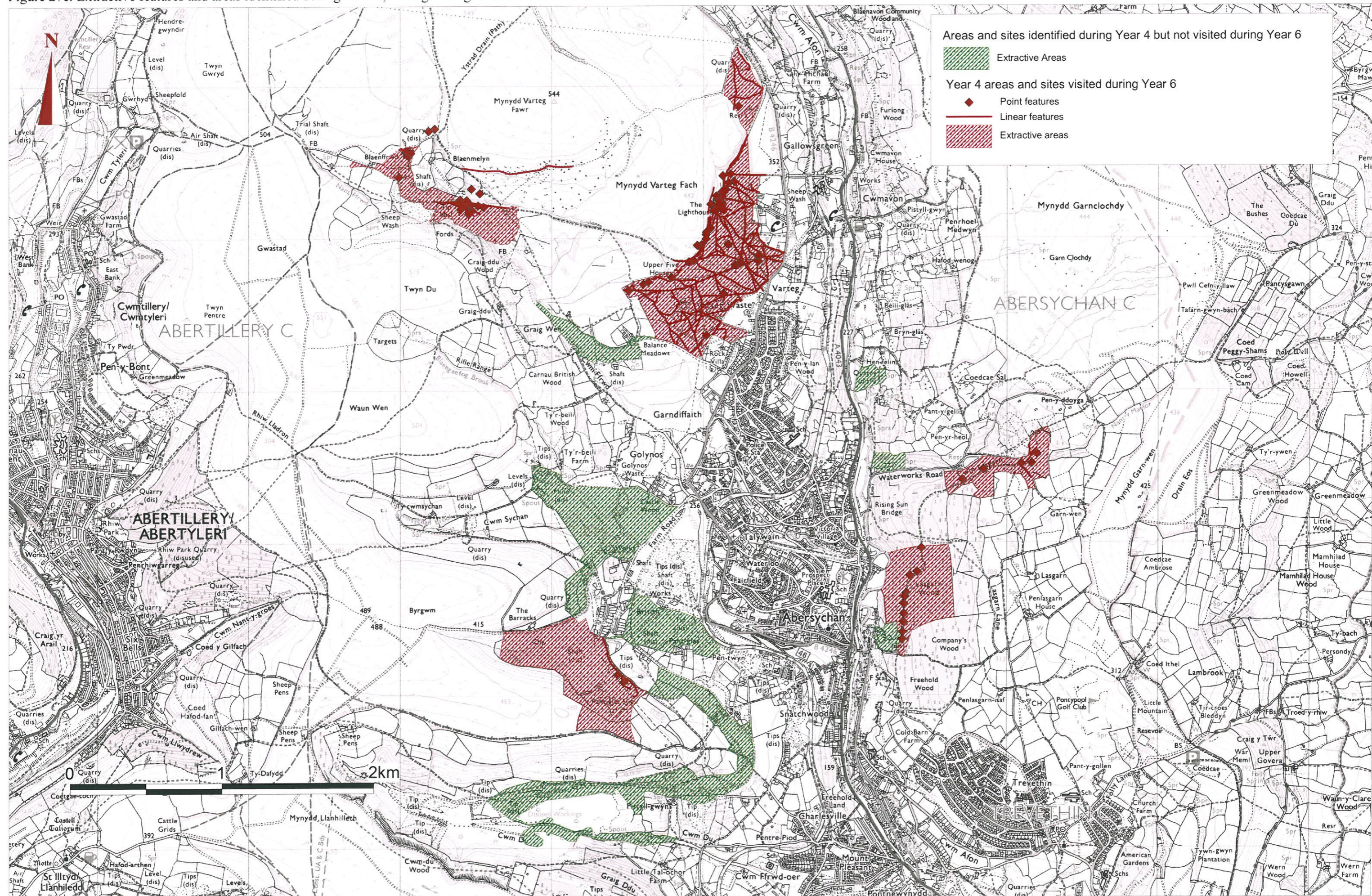




Figure 27c. Extractive features and areas identified during Year 4, distinguishing between those visited and not visited



This map is based upon Ordnance Survey material with the permission of Ordnance Survey on behalf of the Controller of Her Majesty's Stationery Office.  
 © Crown copyright. Unauthorised reproduction infringes Crown copyright and may lead to prosecution or civil proceedings. Welsh Assembly Government 100017916 2009.  
 Mae'r map hwn yn seiliedig ar ddeunydd yr Arolwg Ordnans gyda chaniatâd Arolwg Ordnans ar ran Rheolwr Llyfrfa Ei Mawrhydi.  
 © Hawffraint y Goron. Mae atgynhyrchu heb ganiatâd yn torri hawffraint y Goron a gall hyn arwain at erlyniad neu achos sifil. Llywodraeth Cynulliad Cymru 100017916 2009.

Figure 28. Varteg-hill Colliery and Craig-ddu Quarry

Area EA082

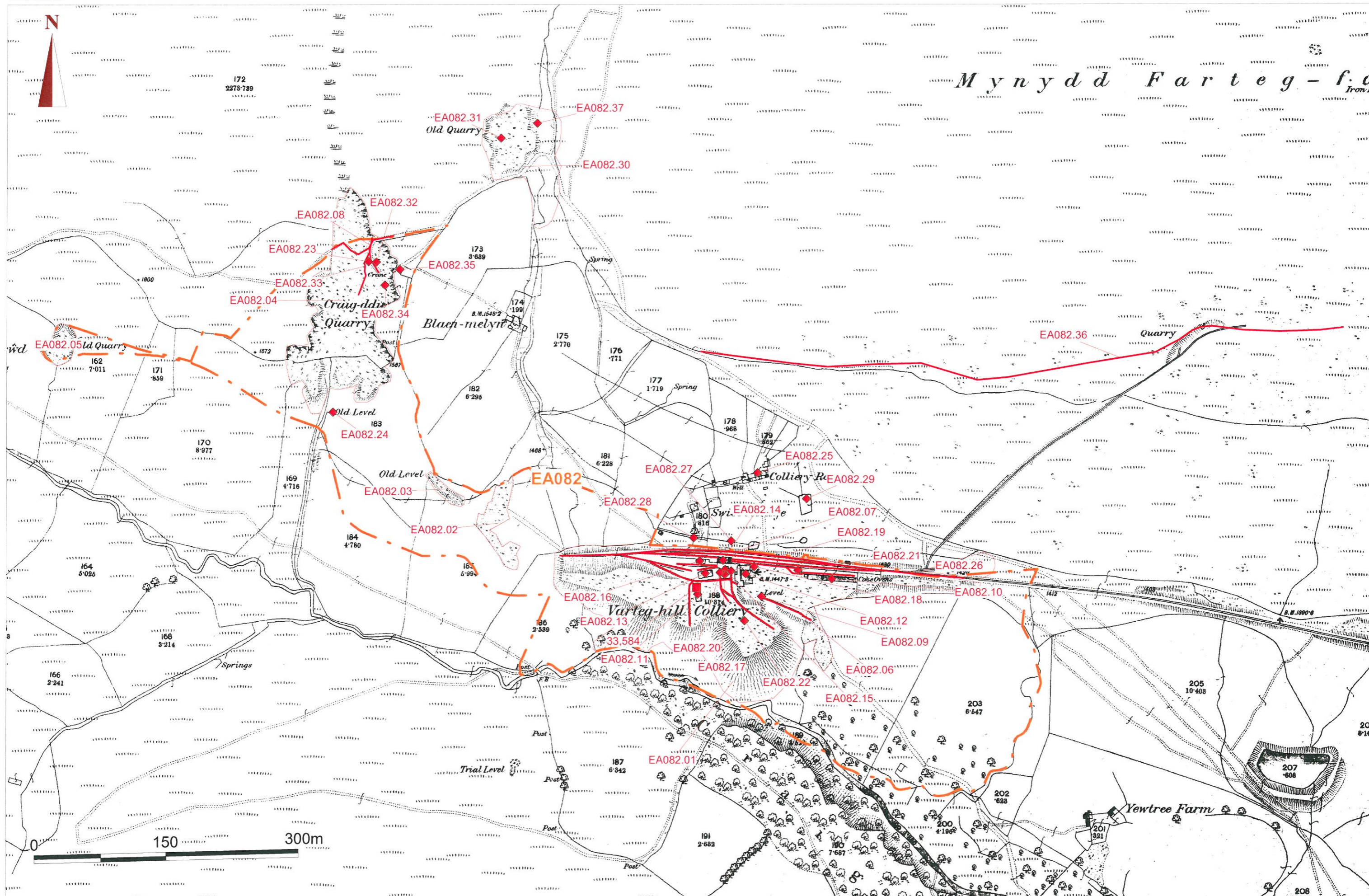
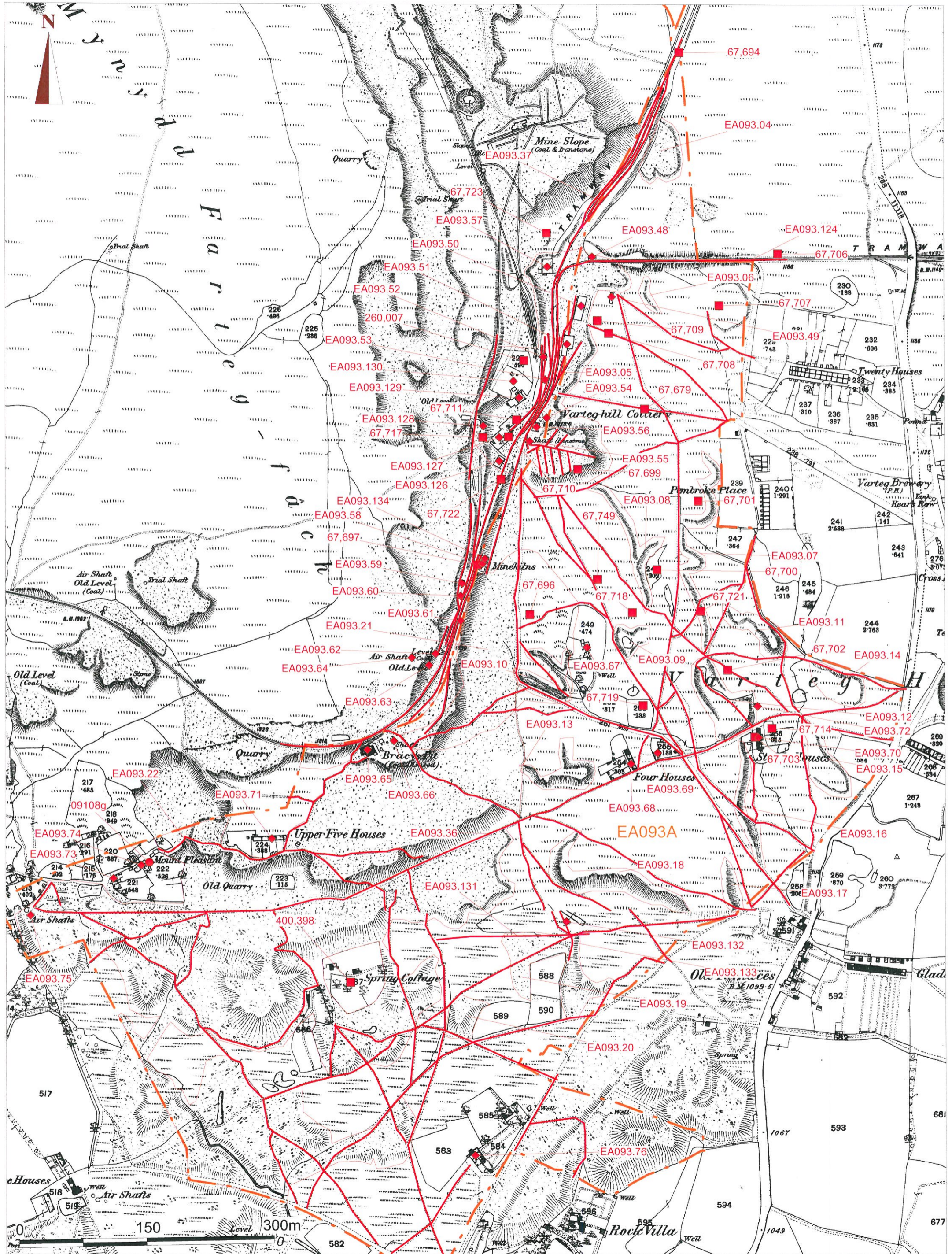


Figure 29. Varteg Waste

Area EA093A

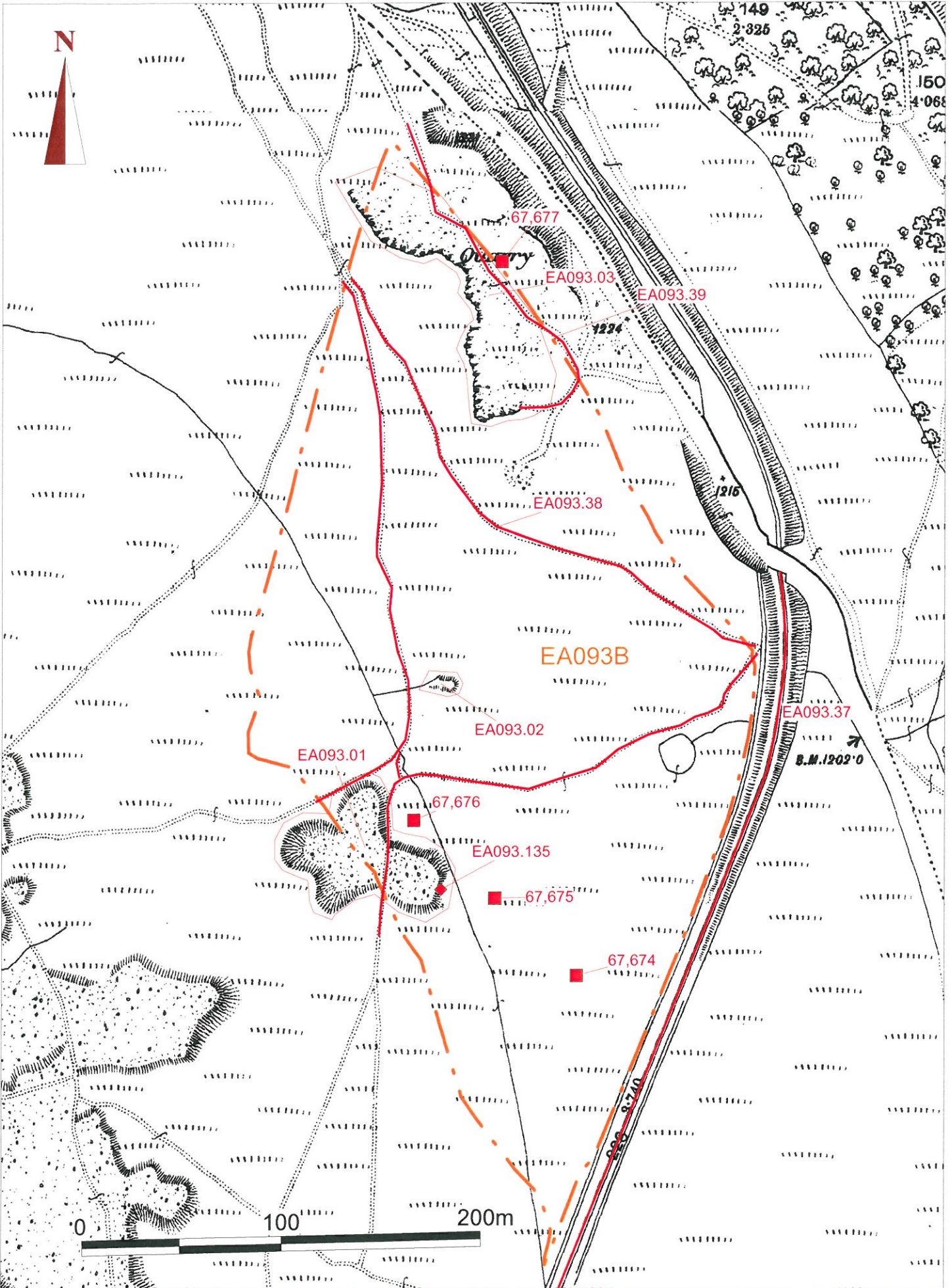


© Crown copyright and Landmark Information Group. All rights reserved. Glamorgan-Gwent Archaeological Trust Ltd. On behalf of the Welsh Assembly Government 2009.

© Hawfrant y Goron a Landmark Information Group. Cedwir pob hawl. Glamorgan-Gwent Archaeological Trust Ltd. Ar ran Llywodraeth Cynulliad Cymru 2009.

Figure 30. Gallowsgreen and Waun-Hoskin

Area EA093B



© Crown copyright and Landmark Information Group.  
All rights reserved. Glamorgan-Gwent Archaeological Trust Ltd. On behalf of the Welsh Assembly Government 2009.

© Hawlfraint y Goron a Landmark Information Group. Cedwir pob hawl.  
Glamorgan-Gwent Archaeological Trust Ltd. Ar ran Llywodraeth Cynulliad Cymru 2009.

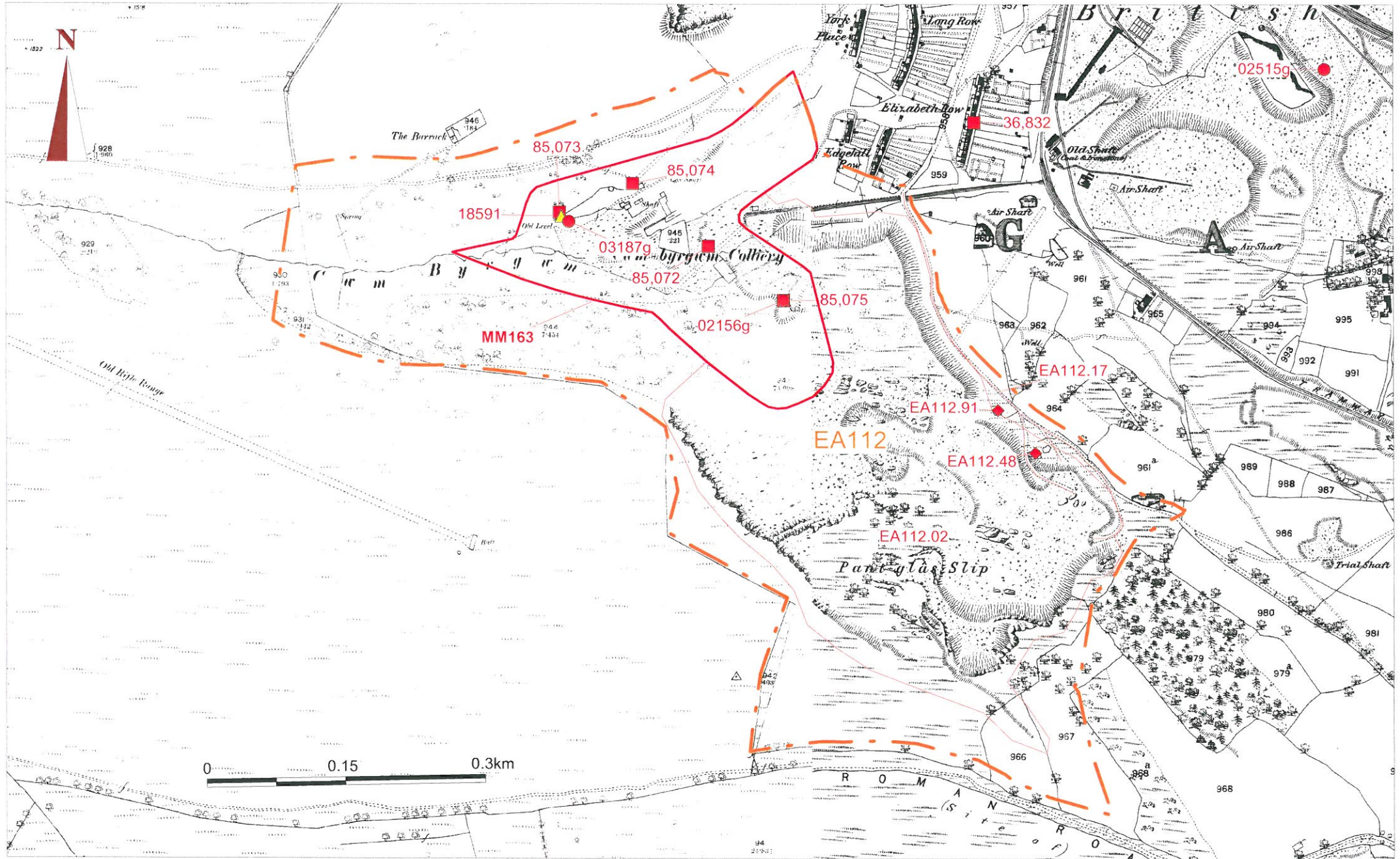
Figure 31. Lasgarn Wood: Nant-y-mailor and Cwrt-yr-eos Quarries  
Areas EA099 and EA110



© Crown copyright and Landmark Information Group.  
All rights reserved. Glamorgan-Gwent Archaeological Trust Ltd. On behalf of the Welsh Assembly Government 2009.  
© Hawlfraint y Goron a Landmark Information Group. Cedwir pob hawl.  
Glamorgan-Gwent Archaeological Trust Ltd. Ar ran Llywodraeth Cynulliad Cymru 2009.

Figure 32. British Ironworks Extractive Area: Pant-glas Slip

Areas EA112



© Crown copyright and Landmark Information Group.

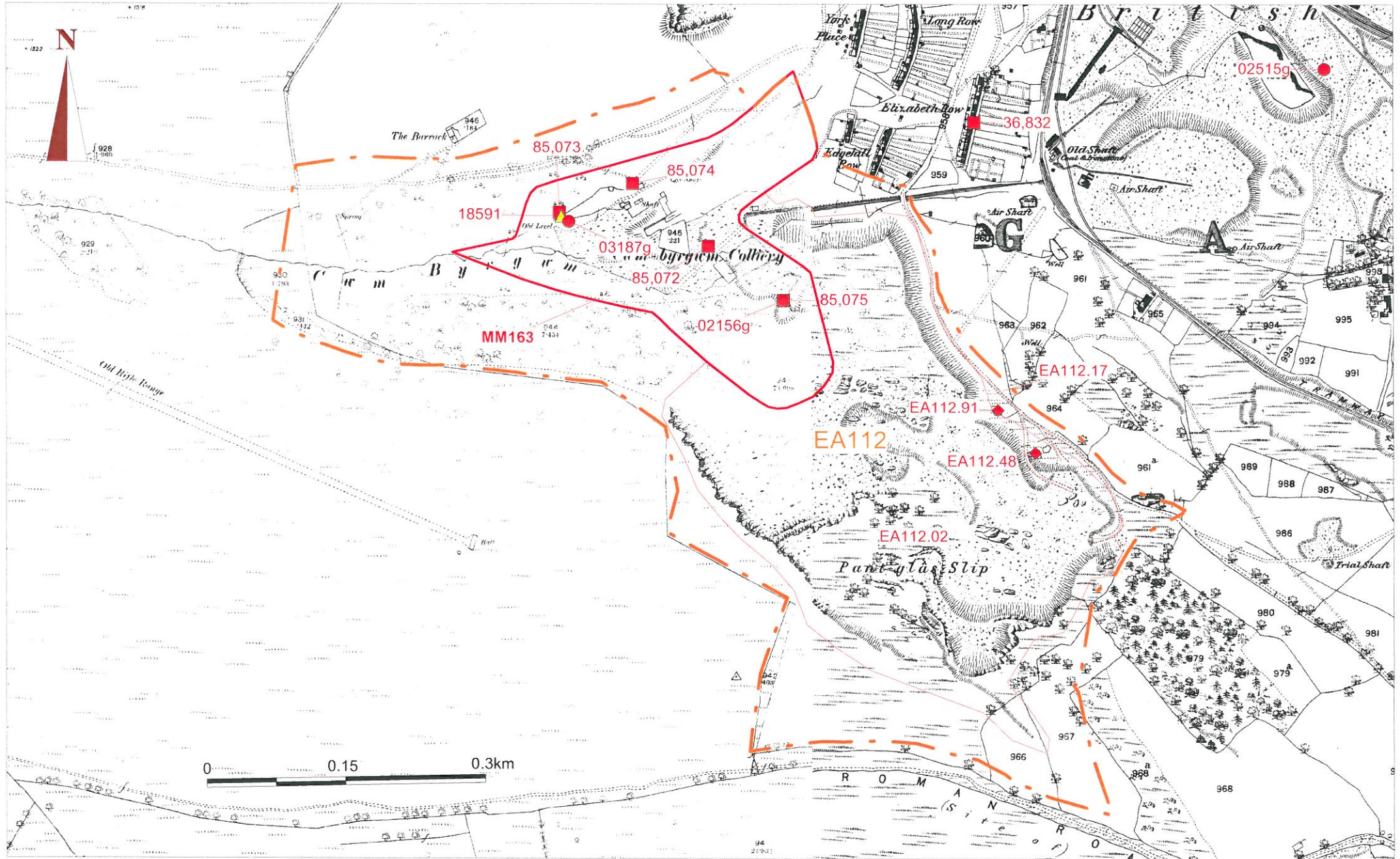
All rights reserved. Glamorgan-Gwent Archaeological Trust Ltd. On behalf of the Welsh Assembly Government 2009.

© Hawlfraint y Goron a Landmark Information Group. Cedwir pob hawl.

Glamorgan-Gwent Archaeological Trust Ltd. Ar ran Llywodraeth Cynulliad Cymru 2009.

Figure 32. British Ironworks Extractive Area: Pant-glas Slip

Areas EA112



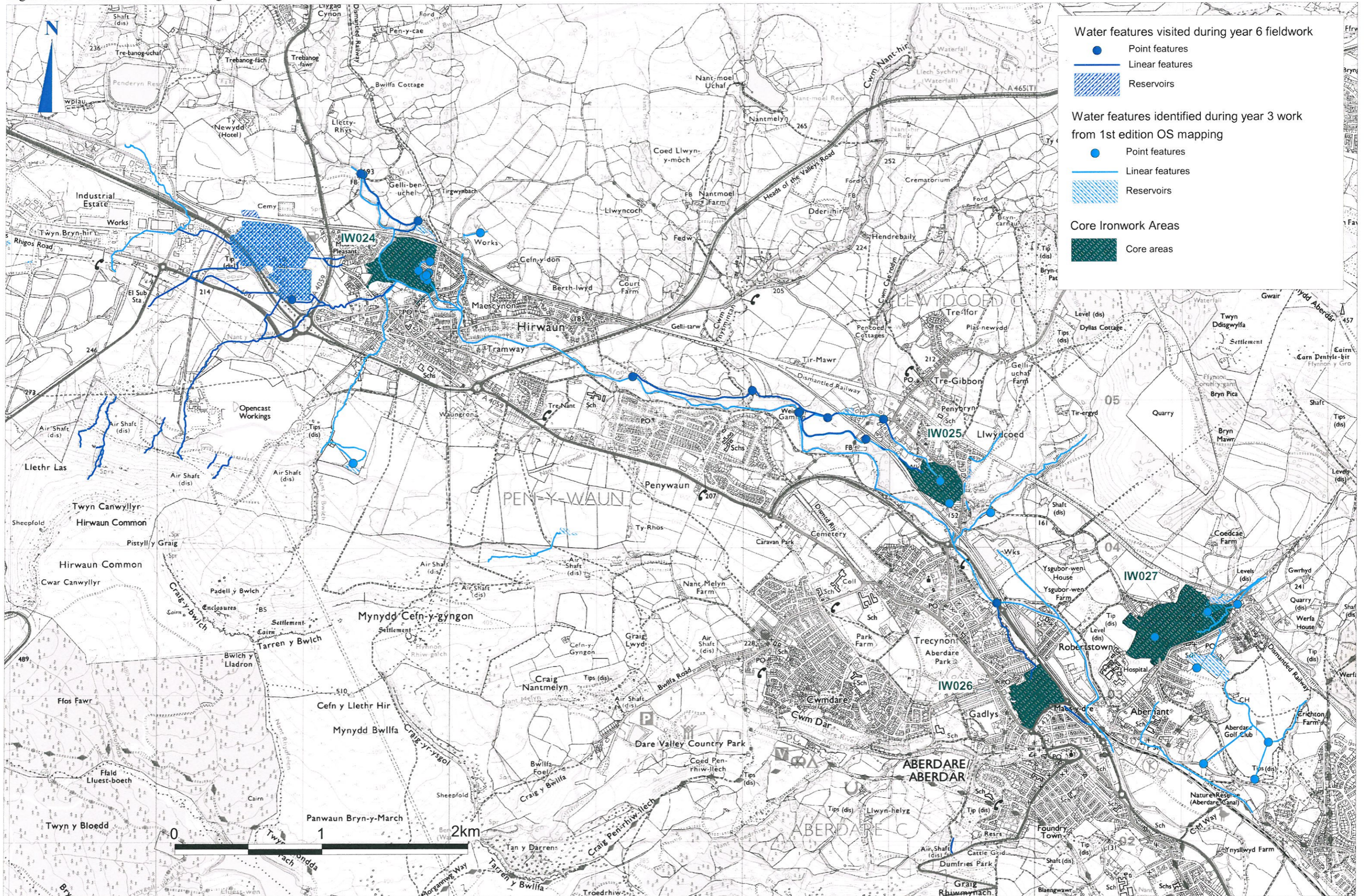
© Crown copyright and Landmark Information Group.

All rights reserved. Glamorgan-Gwent Archaeological Trust Ltd. On behalf of the Welsh Assembly Government 2009.

© Hawlfraint y Goron a Landmark Information Group. Cedwir pob hawl.

Glamorgan-Gwent Archaeological Trust Ltd. Ar ran Llywodraeth Cynulliad Cymru 2009.

Figure 33a. Location of water management features visited in relation to core ironwork areas



This map is based upon Ordnance Survey material with the permission of Ordnance Survey on behalf of the Controller of Her Majesty's Stationery Office © Crown copyright. Unauthorised reproduction infringes Crown copyright and may lead to prosecution or civil proceedings. Welsh Assembly Government 100017916 2009. Mae'r map hwn yn seiliedig ar ddeunydd yr Arolwg Ordnans gyda chaniatâd Arolwg Ordnans ar ran Rheolwr Llyfrfa Ei Mawrhydi © Hawlfraint y Goron. Mae atgynhyrchu heb ganiatâd yn torri hawlfraint y Goron a gall hyn arwain at erlyniad neu achos sifil. Llywodraeth Cynulliad Cymru 100017916 2009.



Figure 33b. Location of water management features visited (1st edition OS map background 1868-1890)

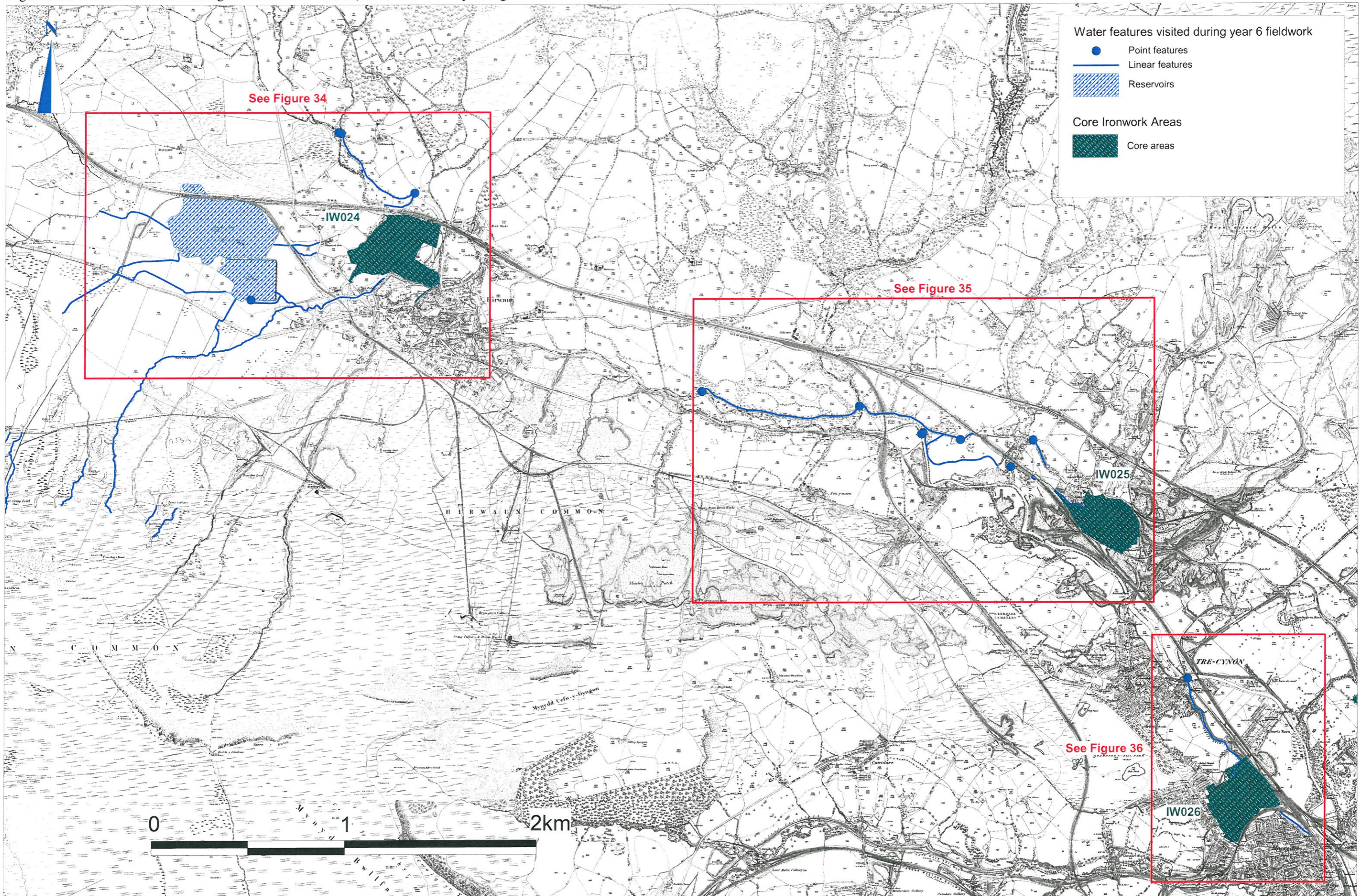


Figure 34. Hirwaun water management system on 1st edition map background (1875-1885)

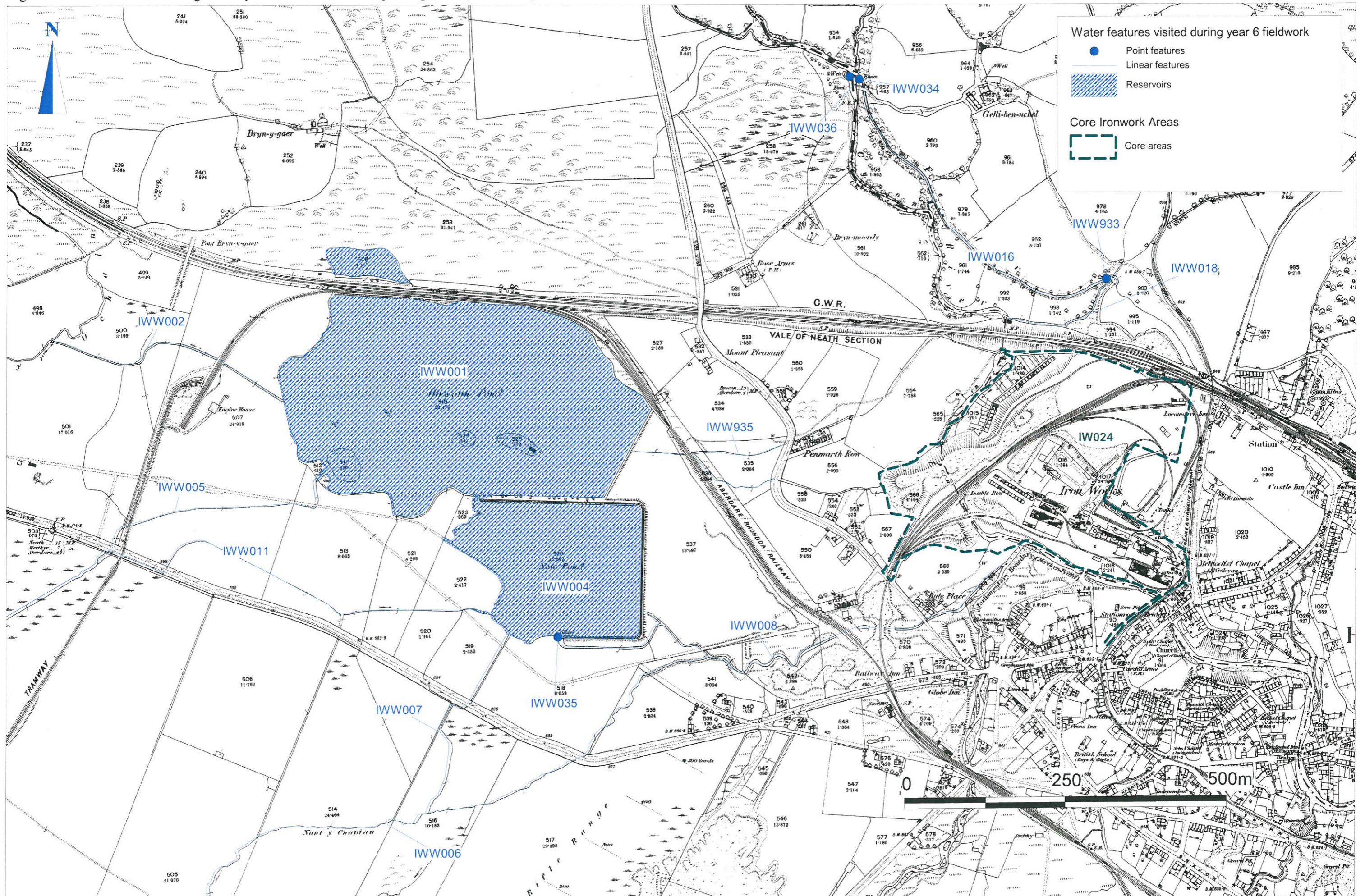


Figure 35. Llwydcoed water management system on 1st edition map background (1868-1890)

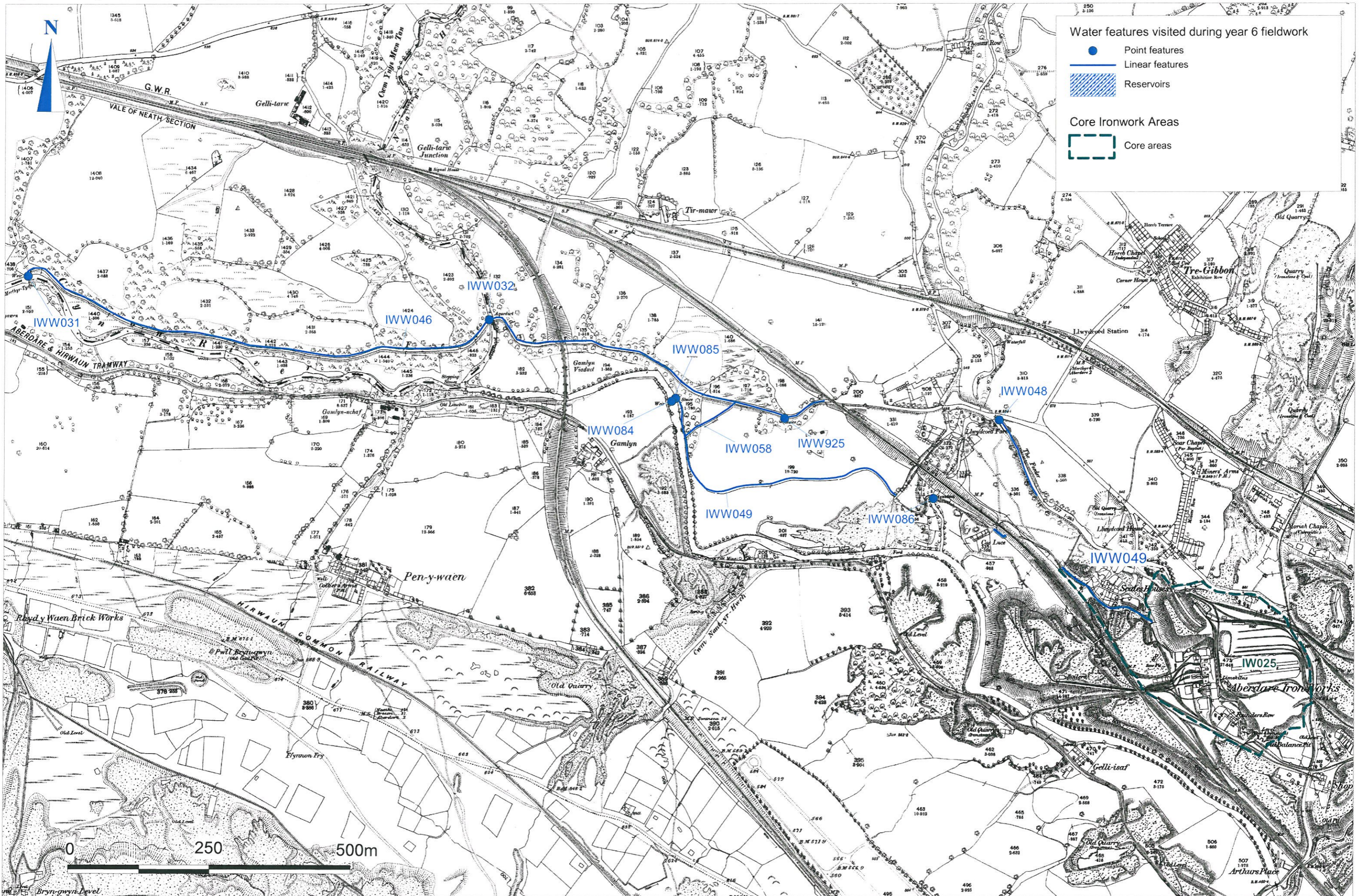


Figure 36. Gadlys water management system on 1st edition map background (1868)

